

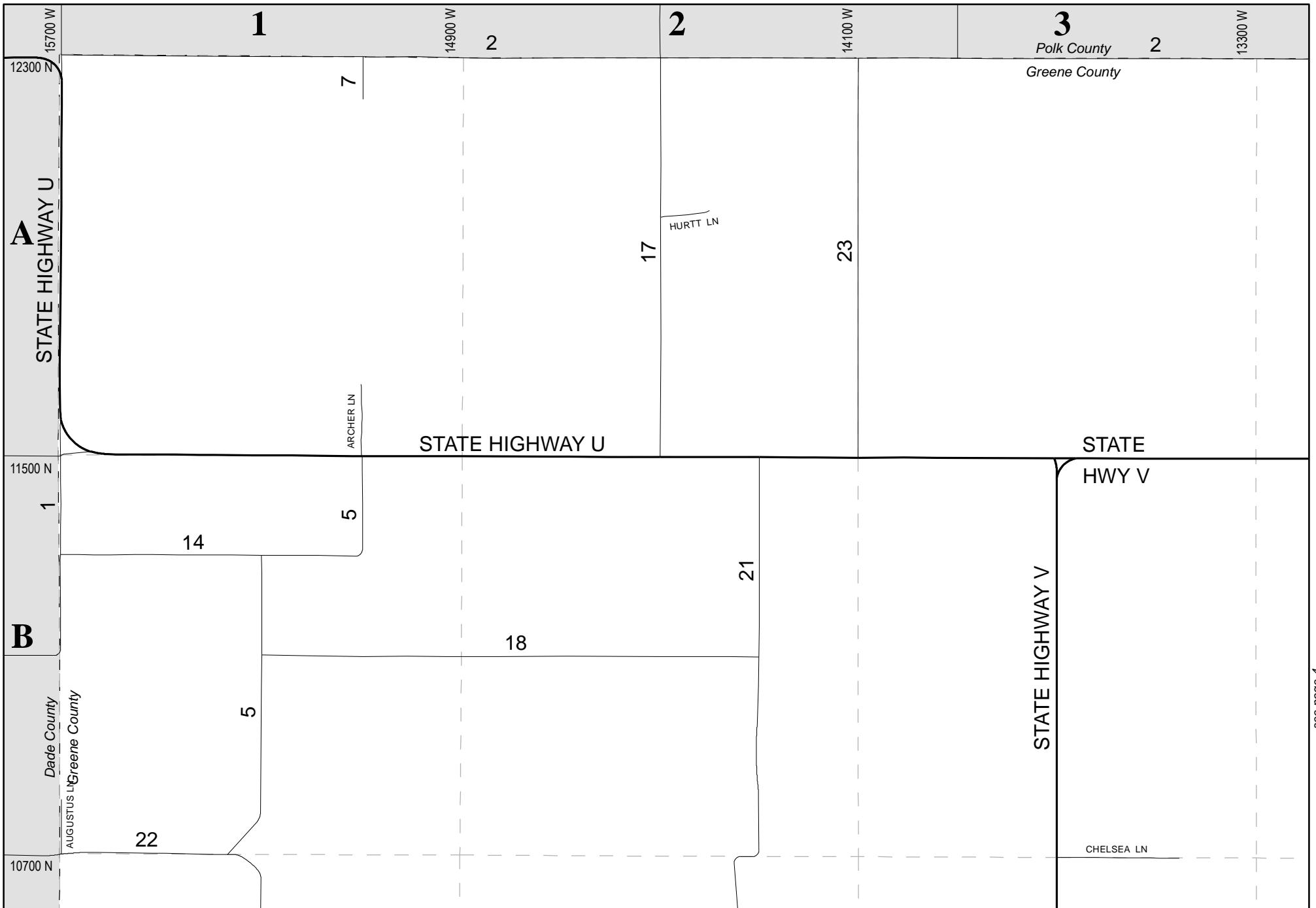
**2026**  
**GREENE COUNTY**  
**ROAD ATLAS**

# Directory of Map Pages

1 2 3 4 5 6 7 8 9 10 11 12 13 14 15 16 17 18 19 20 21 22 23 24 25 26 27 28 29 30 31

A	B	p. 2	p. 4	p. 6	p. 8	p. 10	p. 12	p. 14	p. 16	p. 18	p. 20
C	D	p. 3	p. 5	p. 7	p. 9	p. 11	p. 13	p. 15	p. 17	p. 19	p. 21
E	F	p. 40	p. 38	p. 36	p. 34	p. 32	p. 30	p. 28	p. 26	p. 24	p. 22
G	H	p. 41	p. 39	p. 37	p. 35	p. 33	p. 31	p. 29	p. 27	p. 25	p. 23
I	J	p. 42	p. 43	p. 44	p. 45	p. 46	p. 47	p. 48	p. 49	p. 50	p. 51
Ja	K	p. 70	p. 68	p. 66	p. 64	p. 62	p. 60	p. 58	p. 56	p. 54	p. 52
L	M	p. 71	p. 69	p. 67	p. 65	p. 63	p. 61	p. 59	p. 57	p. 55	p. 53
N	O	p. 72	p. 74	p. 76	p. 78	p. 80	p. 82	p. 84	p. 86	p. 88	p. 90
P	Q	p. 73	p. 75	p. 77	p. 79	p. 81	p. 83	p. 85	p. 87	p. 89	p. 91
R	S	p. 110	p. 108	p. 106	p. 104	p. 102	p. 100	p. 98	p. 96	p. 94	p. 92
T	U	p. 111	p. 109	p. 107	p. 105	p. 103	p. 101	p. 99	p. 97	p. 95	p. 93
V											

Street Index - See Page 112



**A**  
STATE HIGHWAY U

1

**B**

Dade County  
Augustus Ln  
Greene County

3  
Polk County  
Greene County

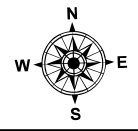
STATE  
HWY V

STATE HIGHWAY V

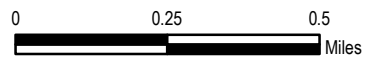
CHELSEA LN



Greene County  
Road Atlas



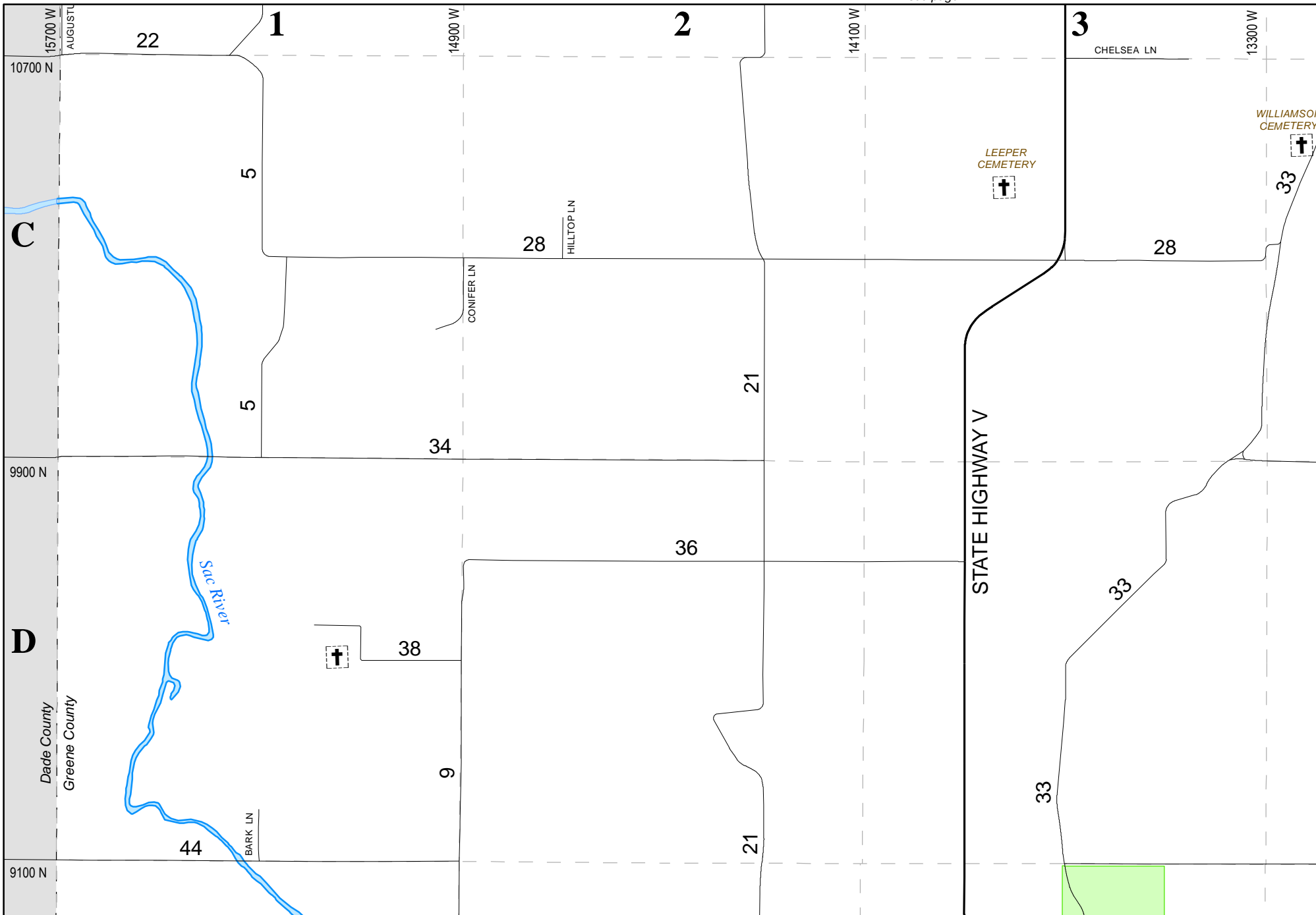
2



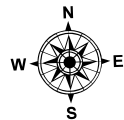
DISCLAIMER  
All information on the map is provided "as is" for general information purposes only. Greene County and all other contributing data suppliers make no warranties, expressed or implied, concerning the accuracy, completeness, reliability or suitability of the data for any particular purpose. Greene County and all other contributing data suppliers assume no liability associated with the use or misuse of this data.

see page 3


see page 4



# Greene County Road Atlas

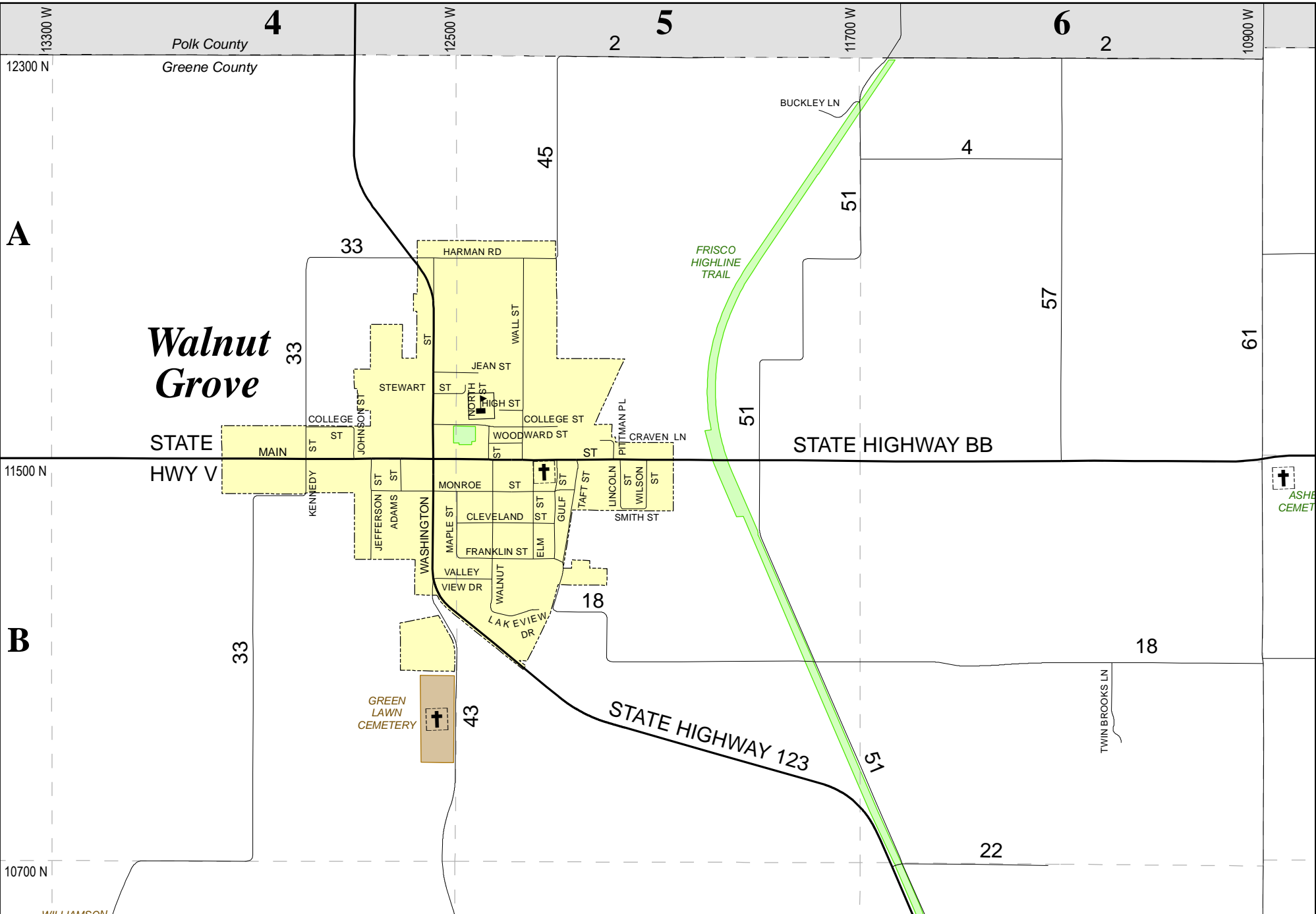


3



**DISCLAIMER**  
 All information on the map is provided "as is" for general information purposes only. Greene County and all other contributing data suppliers make no warranties, expressed or implied, concerning the accuracy, completeness, reliability or suitability of the data for any particular purpose. Greene County and all other contributing data suppliers assume no liability associated with the use or misuse of this data.

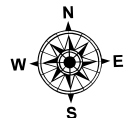
see page 2




see page 6



# Greene County Road Atlas

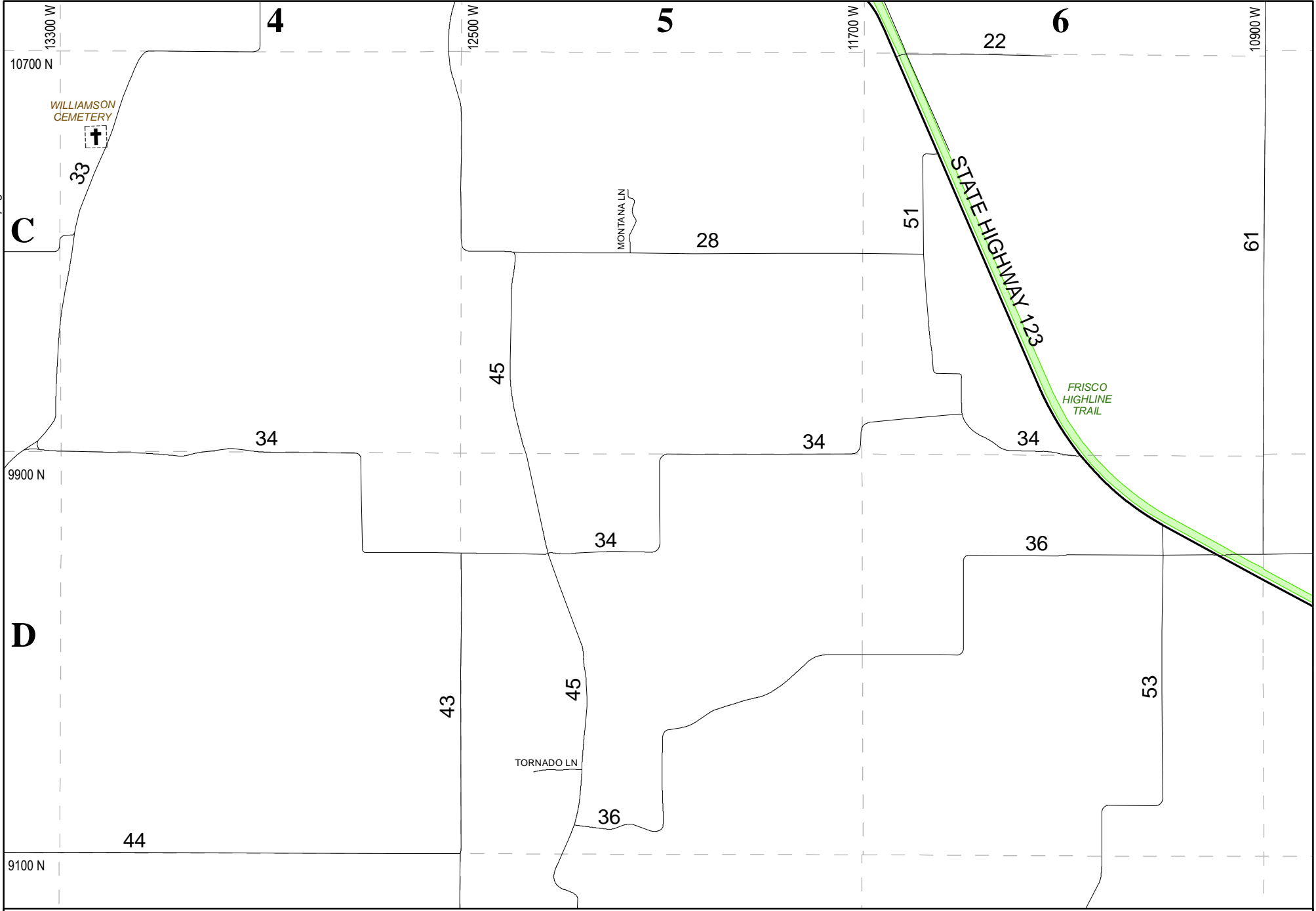


4

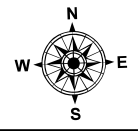


**DISCLAIMER**  
 All information on the map is provided "as is" for general information purposes only. Greene County and all other contributing data suppliers make no warranties, expressed or implied, concerning the accuracy, completeness, reliability or suitability of the data for any particular purpose. Greene County and all other contributing data suppliers assume no liability associated with the use or misuse of this data.

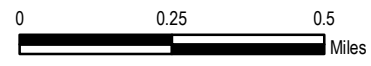
see page 5



# Greene County Road Atlas

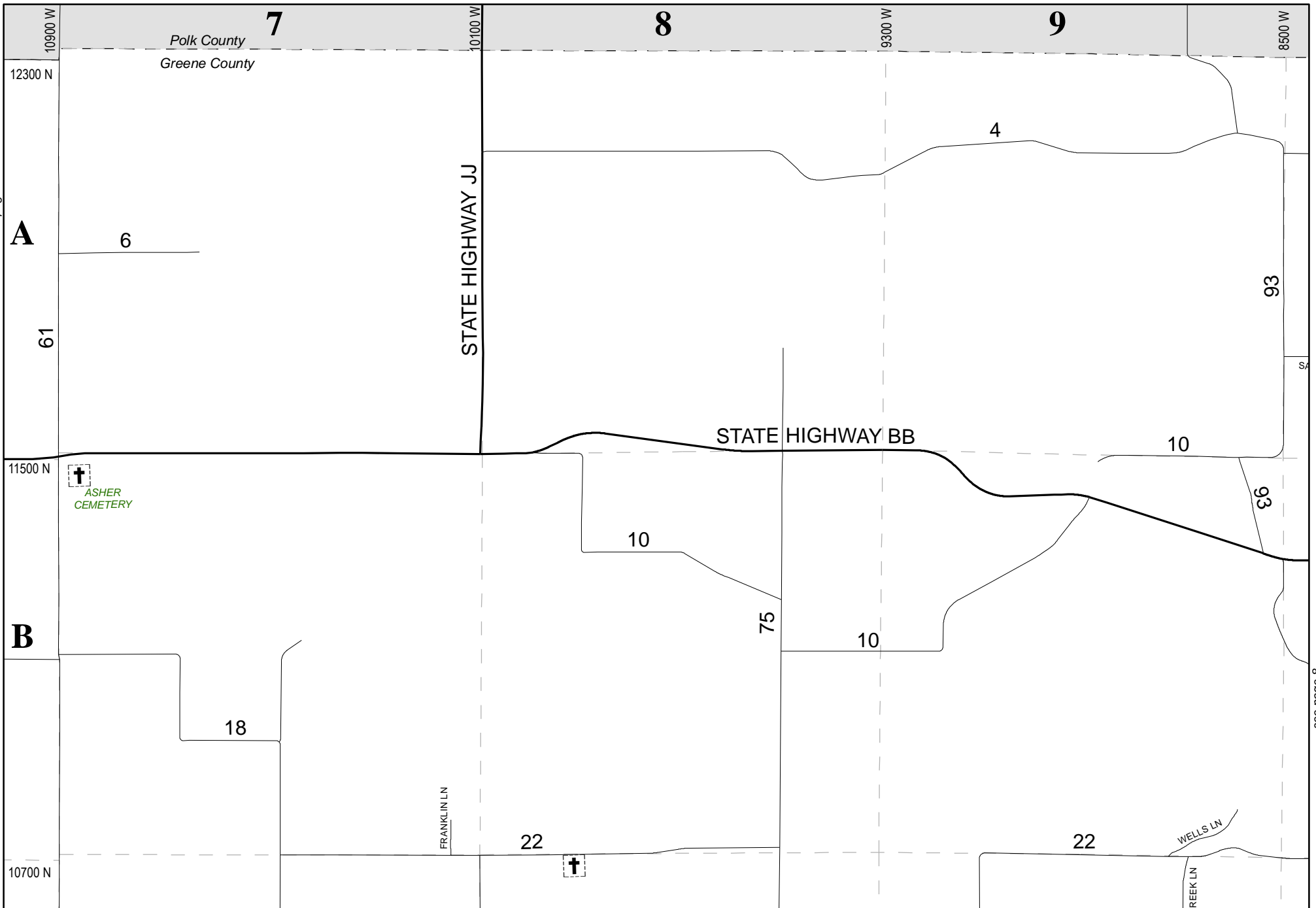


5



**DISCLAIMER**  
 All information on the map is provided "as is" for general information purposes only. Greene County and all other contributing data suppliers make no warranties, expressed or implied, concerning the accuracy, completeness, reliability or suitability of the data for any particular purpose. Greene County and all other contributing data suppliers assume no liability associated with the use or misuse of this data.

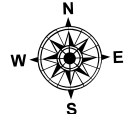
see page 4




see page 8



# Greene County Road Atlas



6

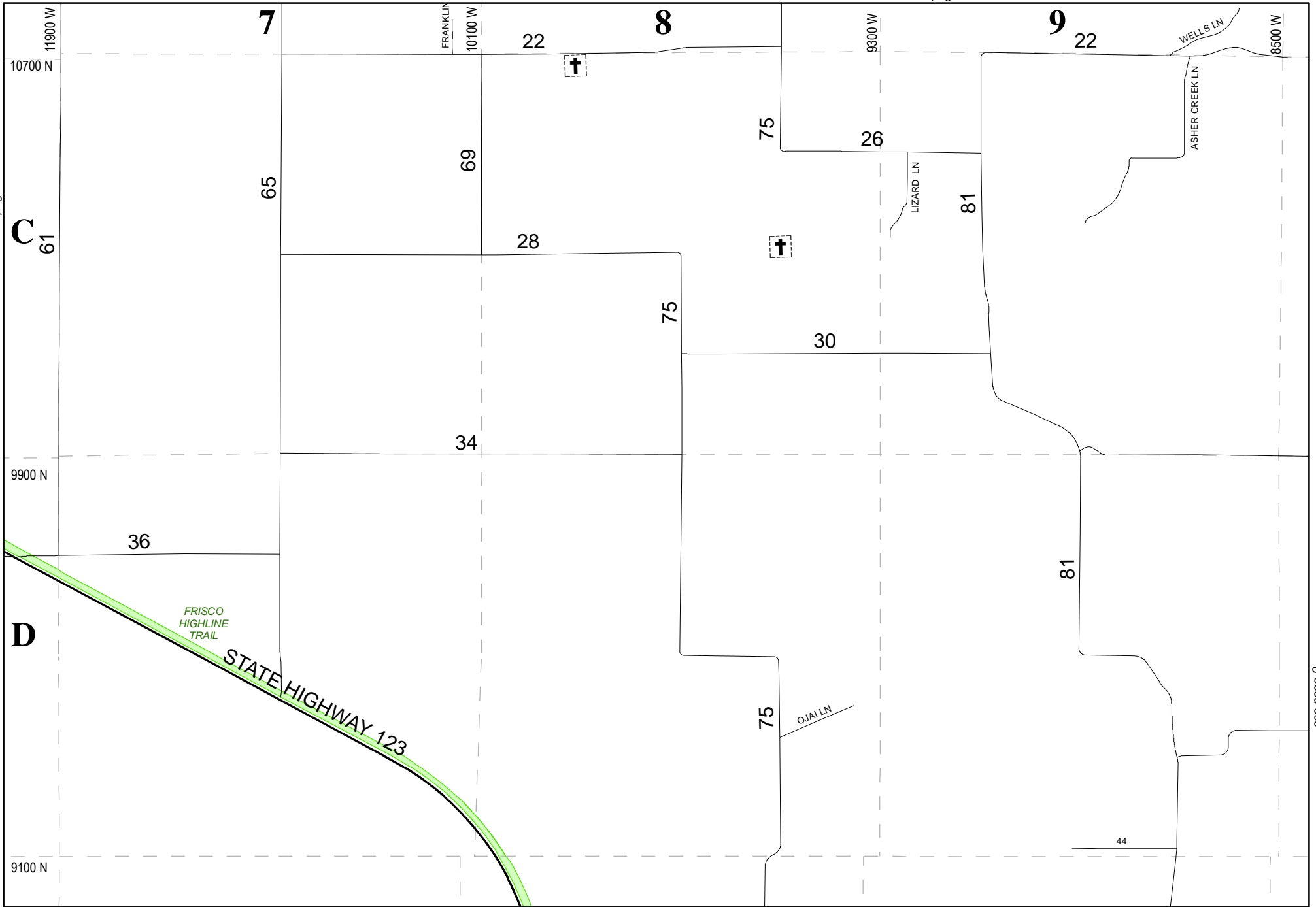


**DISCLAIMER**  
 All information on the map is provided "as is" for general information purposes only. Greene County and all other contributing data suppliers make no warranties, expressed or implied, concerning the accuracy, completeness, reliability or suitability of the data for any particular purpose. Greene County and all other contributing data suppliers assume no liability associated with the use or misuse of this data.

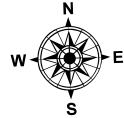
see page 7

see page 5

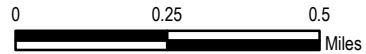
see page 9



# Greene County Road Atlas

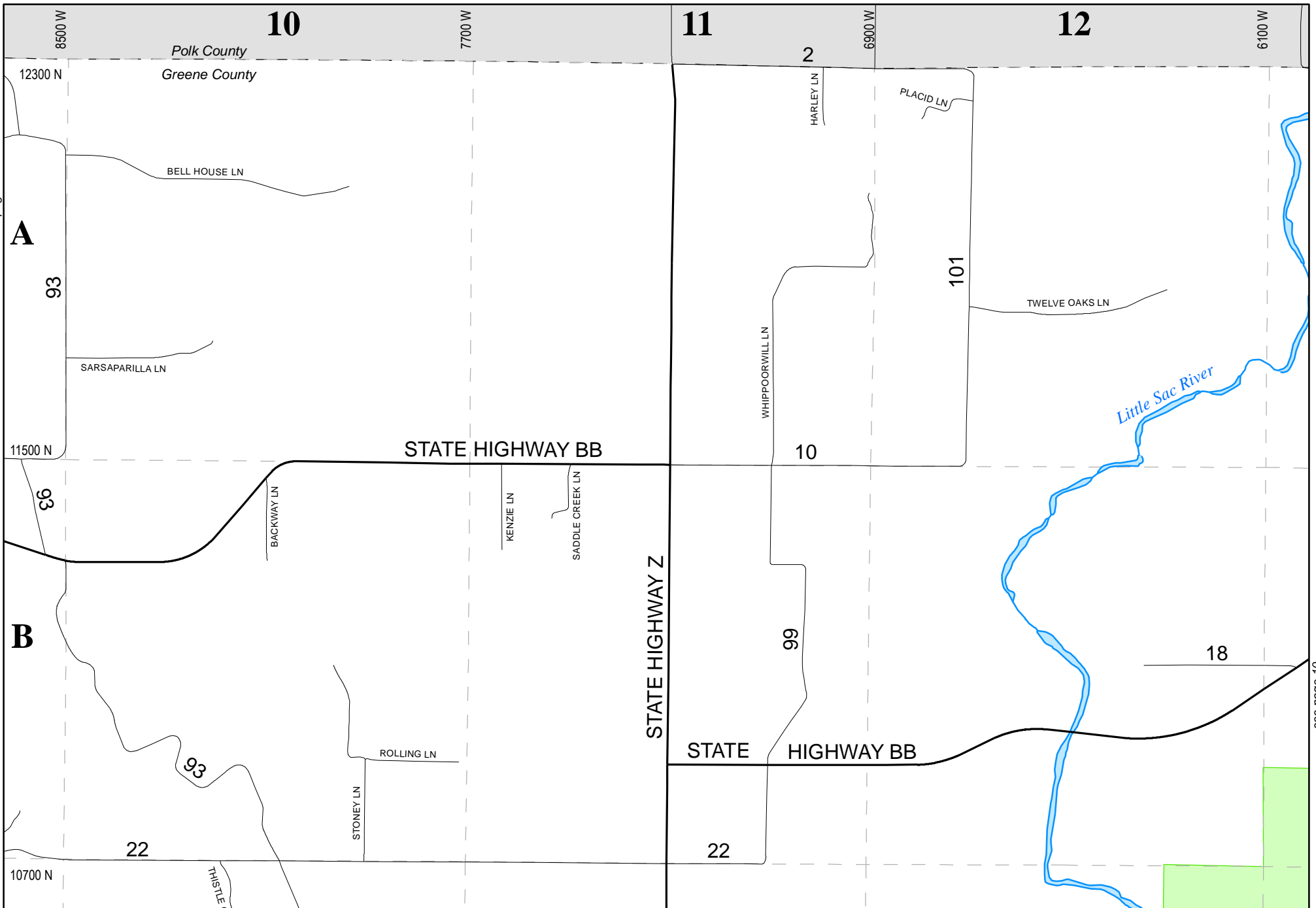


7



**DISCLAIMER**  
 All information on the map is provided "as is" for general information purposes only. Greene County and all other contributing data suppliers make no warranties, expressed or implied, concerning the accuracy, completeness, reliability or suitability of the data for any particular purpose. Greene County and all other contributing data suppliers assume no liability associated with the use or misuse of this data.

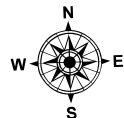
see page 6




see page 10



# Greene County Road Atlas



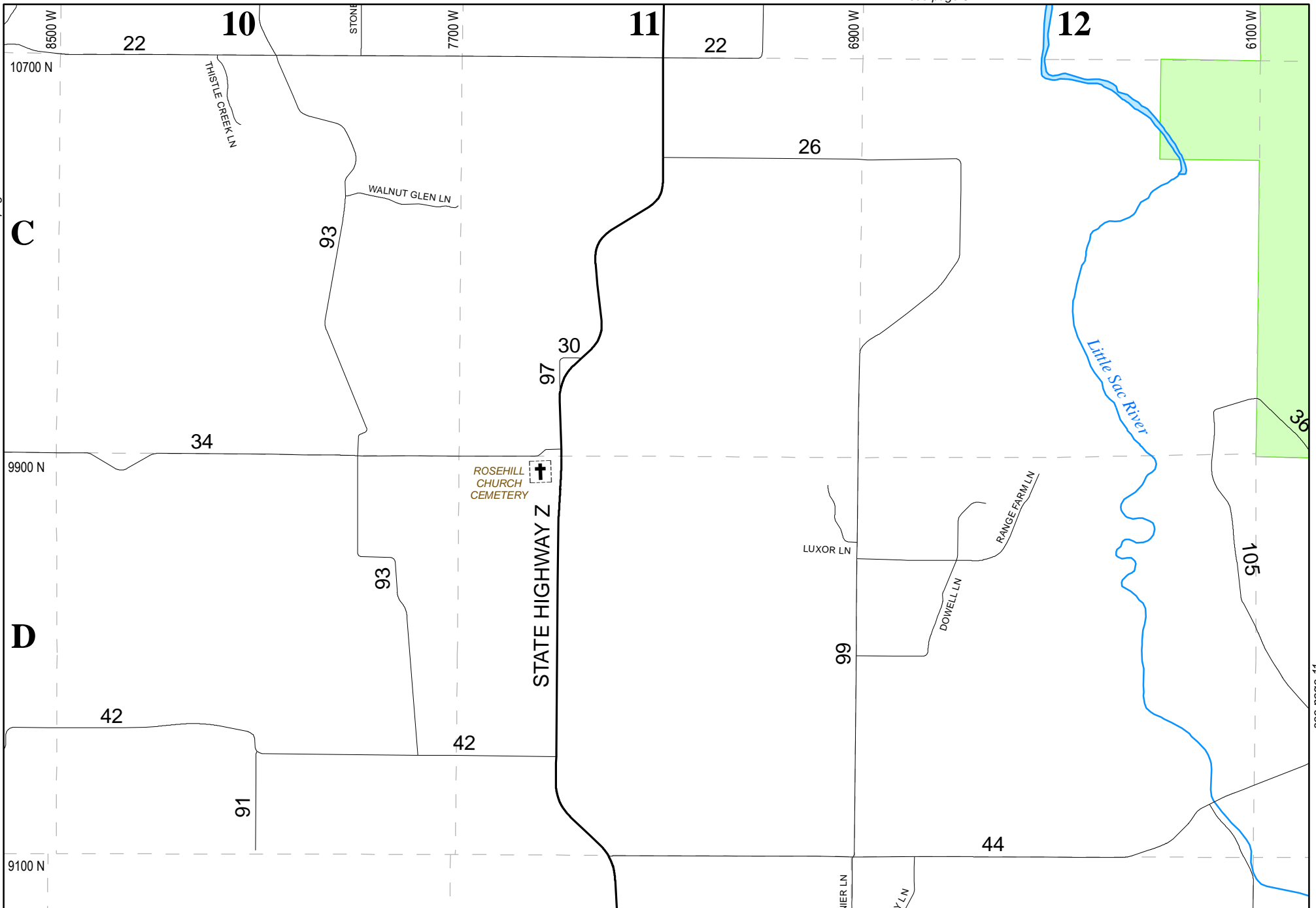
8



**DISCLAIMER**  
 All information on the map is provided "as is" for general information purposes only. Greene County and all other contributing data suppliers make no warranties, expressed or implied, concerning the accuracy, completeness, reliability or suitability of the data for any particular purpose. Greene County and all other contributing data suppliers assume no liability associated with the use or misuse of this data.

see page 9

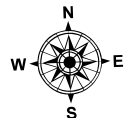
see page 7




see page 11



# Greene County Road Atlas

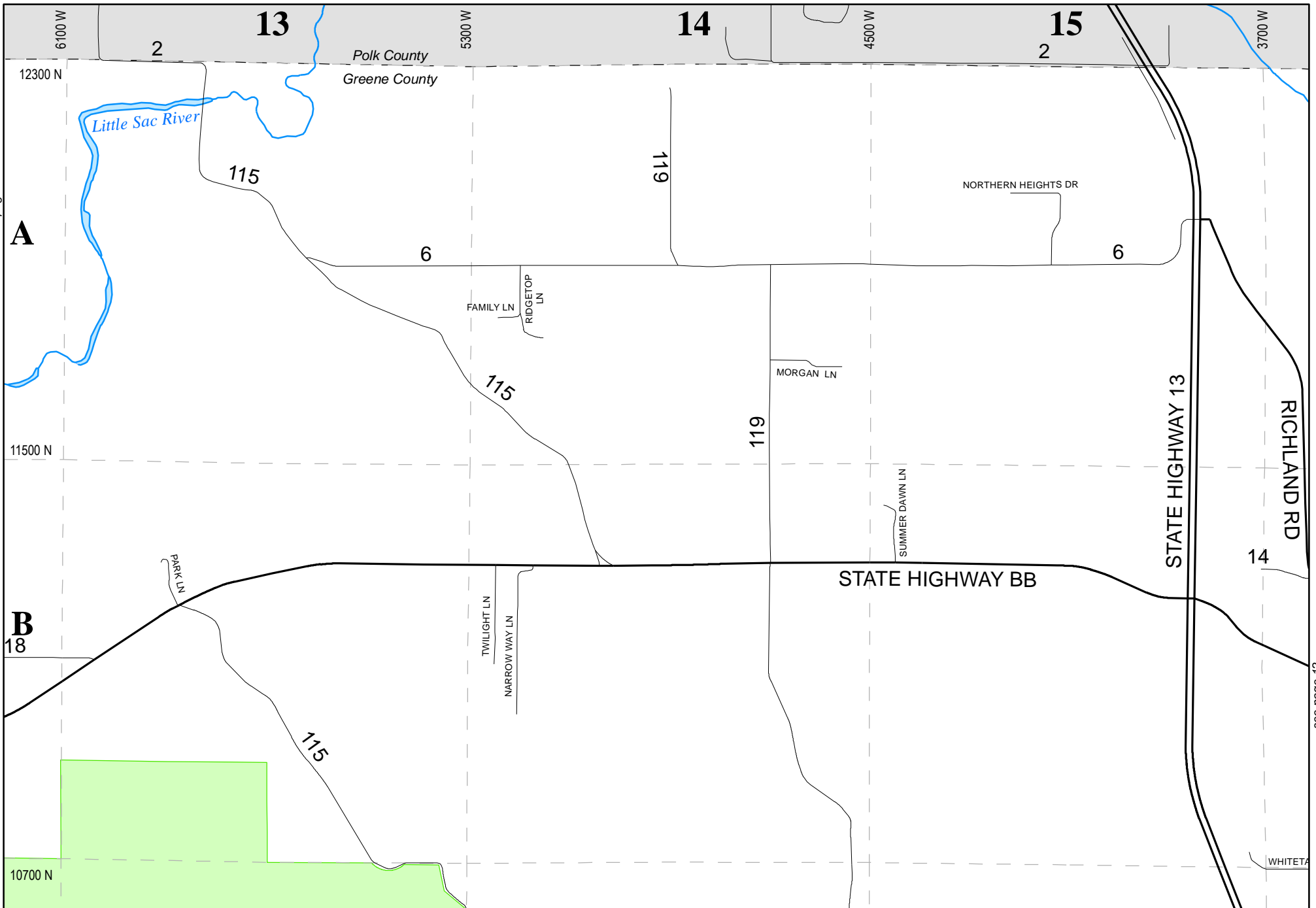


9



**DISCLAIMER**  
 All information on the map is provided "as is" for general information purposes only. Greene County and all other contributing data suppliers make no warranties, expressed or implied, concerning the accuracy, completeness, reliability or suitability of the data for any particular purpose. Greene County and all other contributing data suppliers assume no liability associated with the use or misuse of this data.

see page 8



**B**  
18

10700 N

11500 N

12300 N

6100 W

2

13

5300 W

14

4500 W

15

3700 W

Polk County  
Greene County

Little Sac River

115

119

NORTHERN HEIGHTS DR

6

6

FAMILY LN

RIDGETOP LN

115

MORGAN LN

119

SUMMER DAWN LN

STATE HIGHWAY 13

RICHLAND RD

14

STATE HIGHWAY BB

PARK LN

TWILIGHT LN

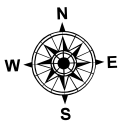
NARROW WAY LN

115


WHITETA



# Greene County Road Atlas



10



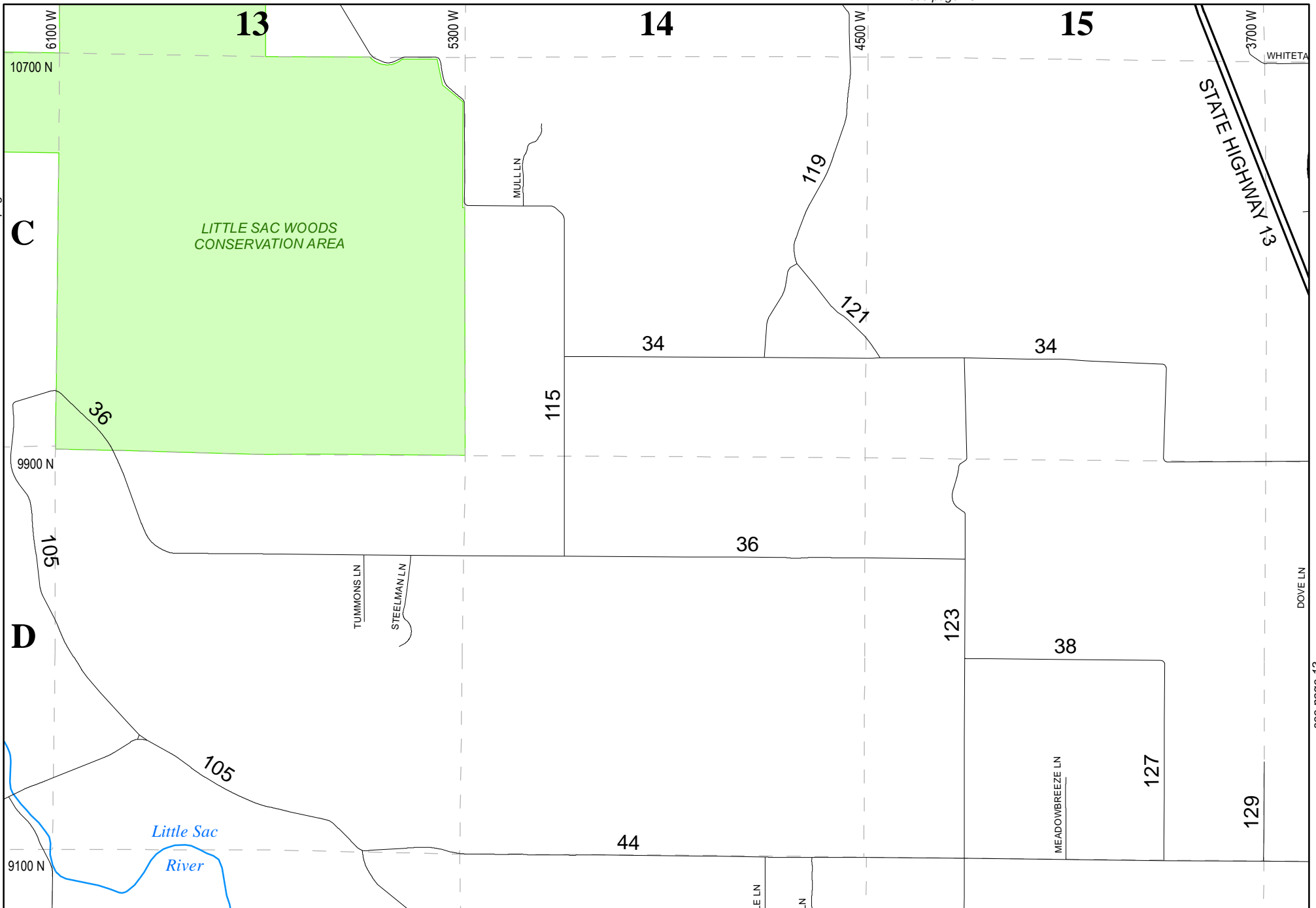
**DISCLAIMER**  
 All information on the map is provided "as is" for general information purposes only. Greene County and all other contributing data suppliers make no warranties, expressed or implied, concerning the accuracy, completeness, reliability or suitability of the data for any particular purpose. Greene County and all other contributing data suppliers assume no liability associated with the use or misuse of this data.

see page 11

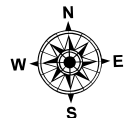
see page 12

see page 9


see page 13



# Greene County Road Atlas

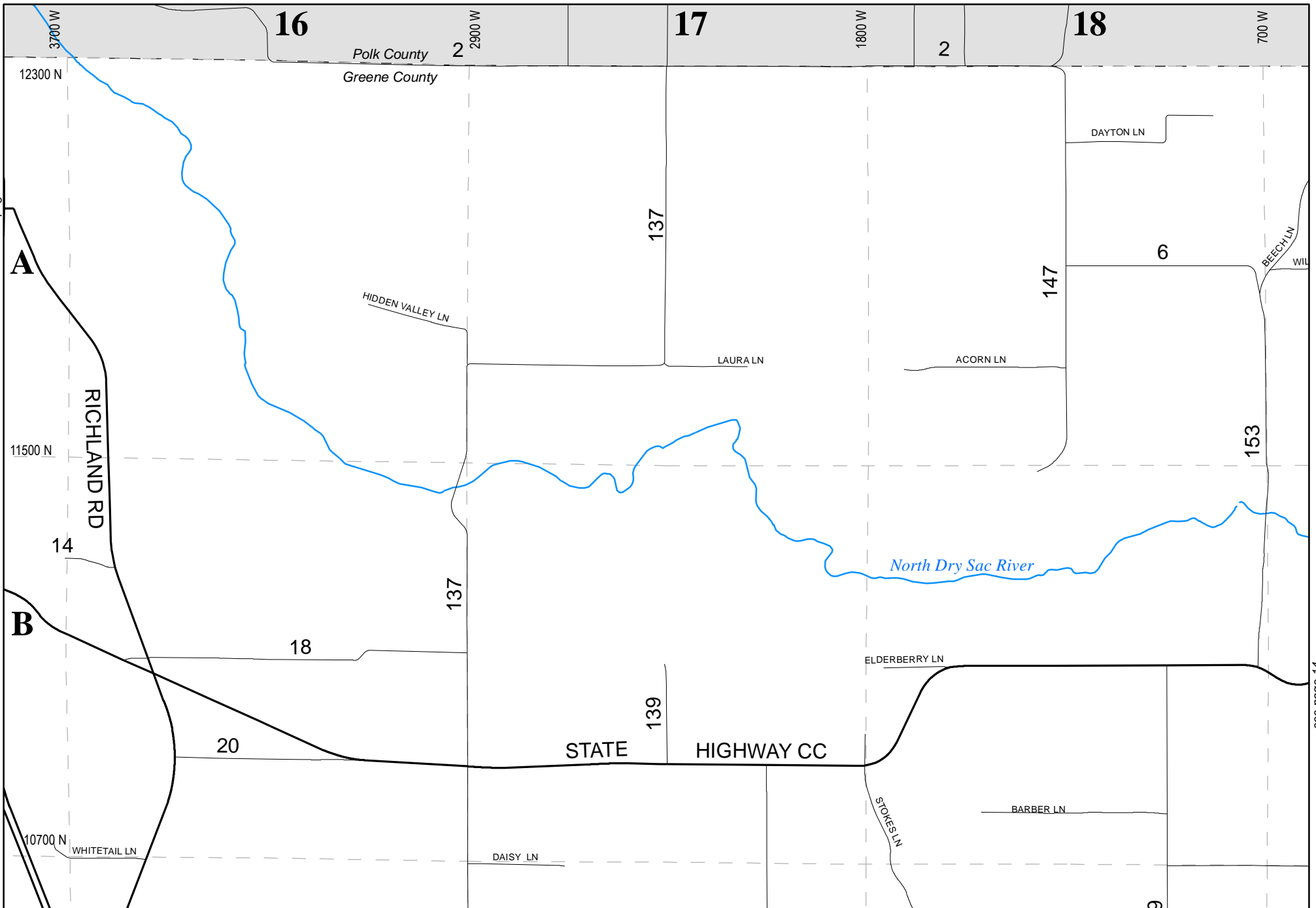


11



**DISCLAIMER**  
 All information on the map is provided "as is" for general information purposes only. Greene County and all other contributing data suppliers make no warranties, expressed or implied, concerning the accuracy, completeness, reliability or suitability of the data for any particular purpose. Greene County and all other contributing data suppliers assume no liability associated with the use or misuse of this data.

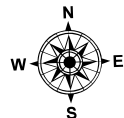
see page 10




see page 14



# Greene County Road Atlas

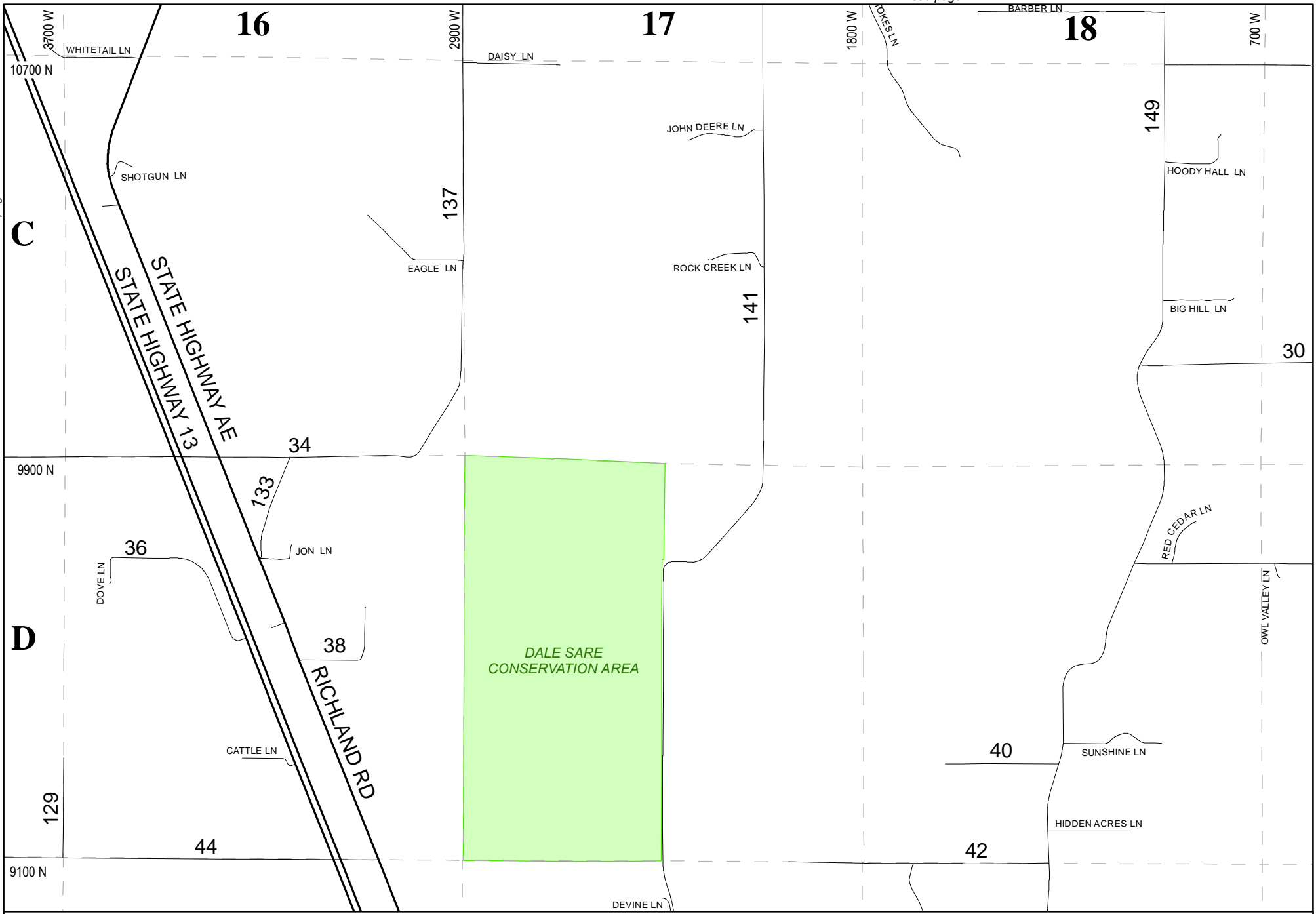


12

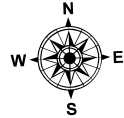


**DISCLAIMER**  
 All information on the map is provided "as is" for general information purposes only. Greene County and all other contributing data suppliers make no warranties, expressed or implied, concerning the accuracy, completeness, reliability or suitability of the data for any particular purpose. Greene County and all other contributing data suppliers assume no liability associated with the use or misuse of this data.


see page 13



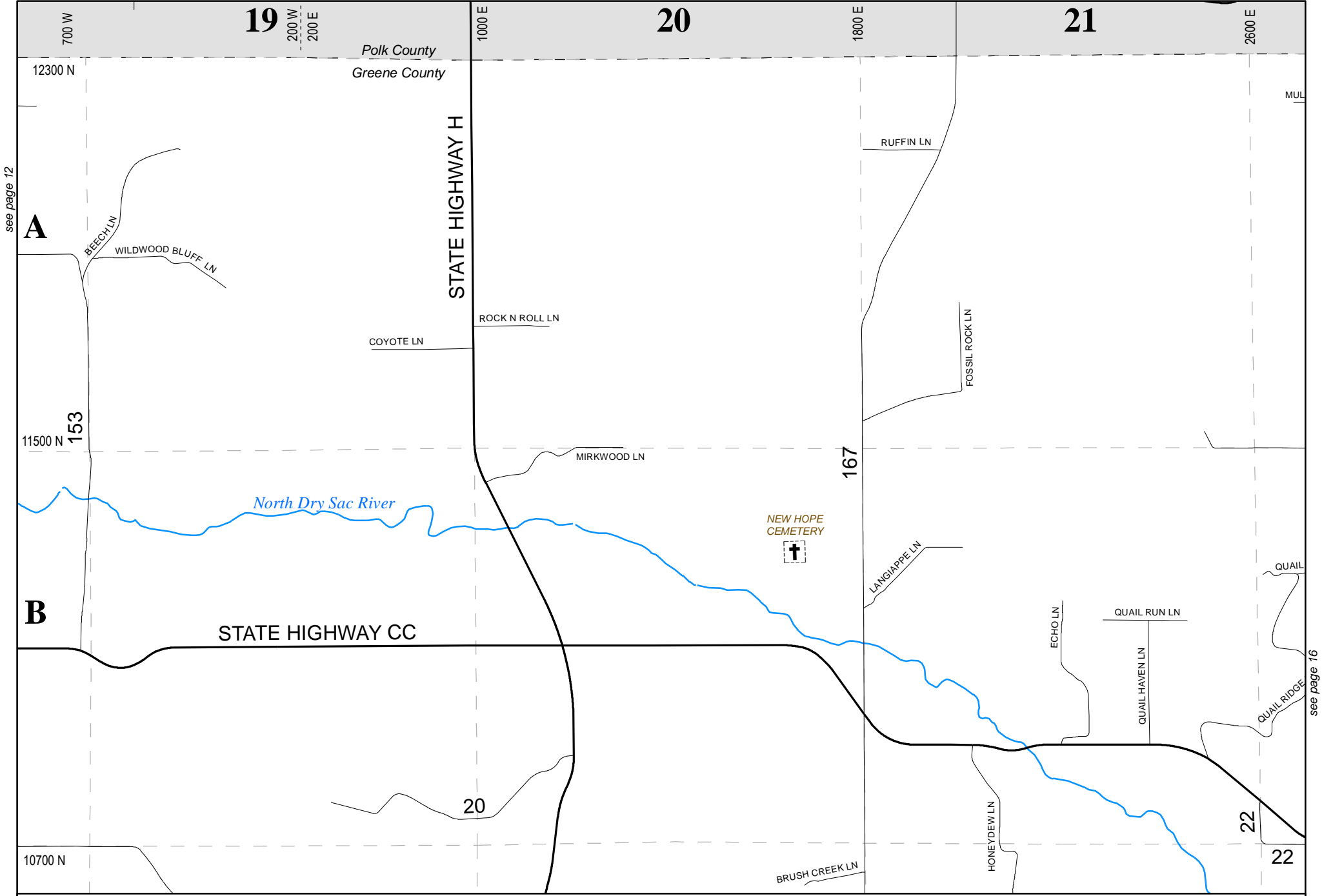
# Greene County Road Atlas



13



**DISCLAIMER**  
 All information on the map is provided "as is" for general information purposes only. Greene County and all other contributing data suppliers make no warranties, expressed or implied, concerning the accuracy, completeness, reliability or suitability of the data for any particular purpose. Greene County and all other contributing data suppliers assume no liability associated with the use or misuse of this data.





see page 12

see page 16



# Greene County Road Atlas

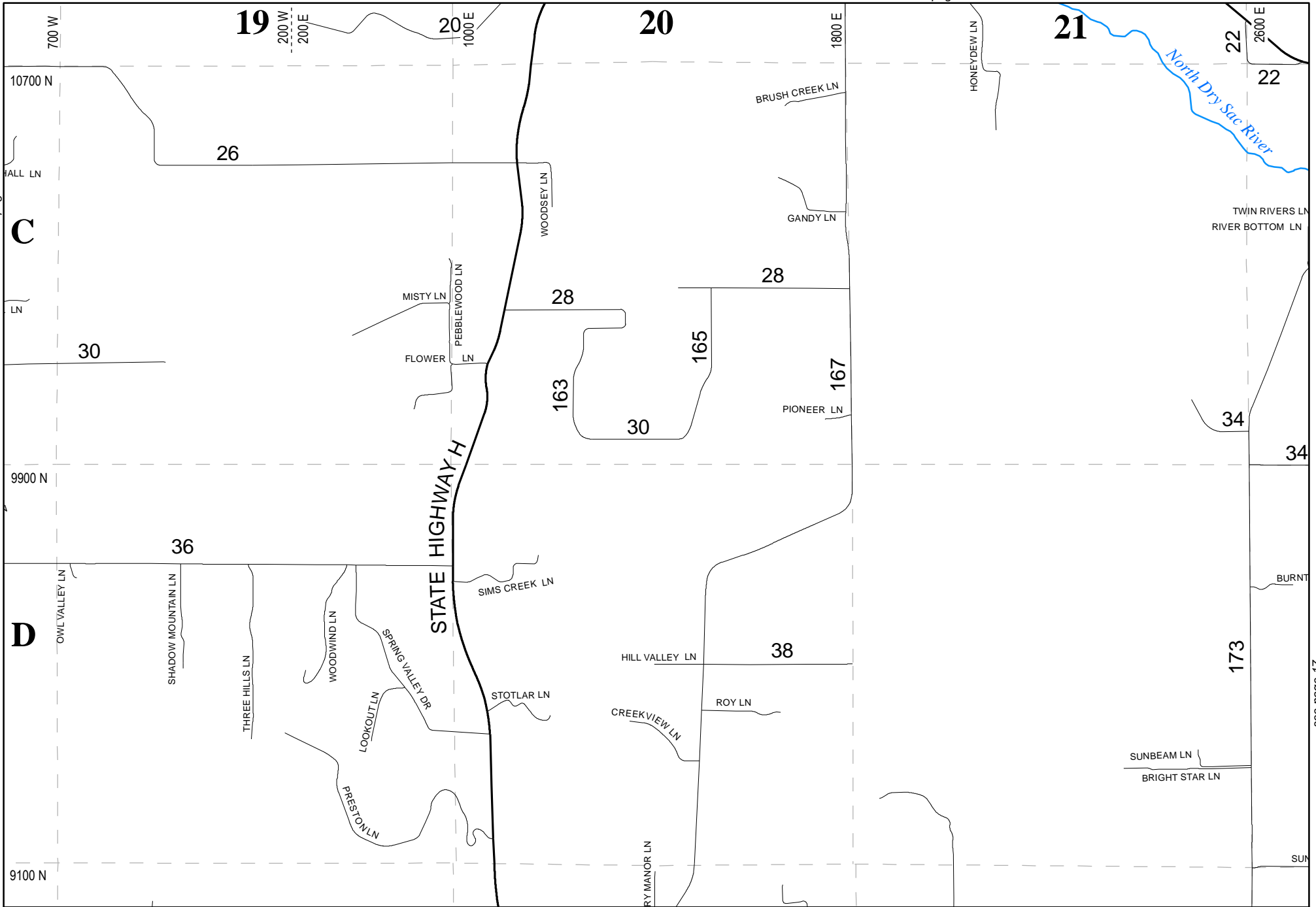


**DISCLAIMER**  
 All information on the map is provided "as is" for general information purposes only. Greene County and all other contributing data suppliers make no warranties, expressed or implied, concerning the accuracy, completeness, reliability or suitability of the data for any particular purpose. Greene County and all other contributing data suppliers assume no liability associated with the use or misuse of this data.


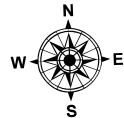
see page 15

see page 13

see page 17

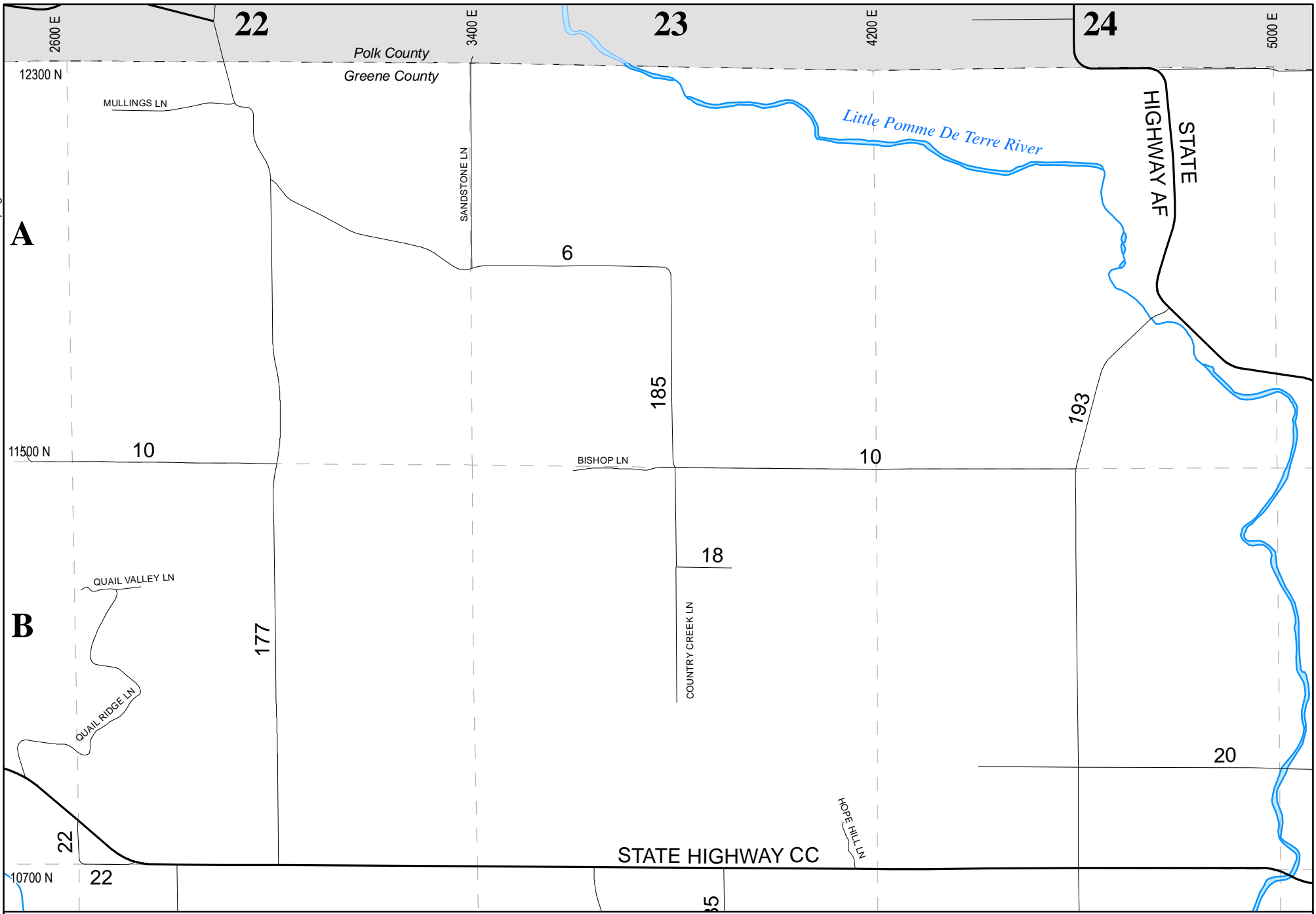


# Greene County Road Atlas



**DISCLAIMER**  
 All information on the map is provided "as is" for general information purposes only. Greene County and all other contributing data suppliers make no warranties, expressed or implied, concerning the accuracy, completeness, reliability or suitability of the data for any particular purpose. Greene County and all other contributing data suppliers assume no liability associated with the use or misuse of this data.

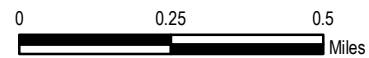
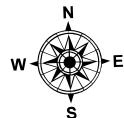
see page 14



see page 18



# Greene County Road Atlas



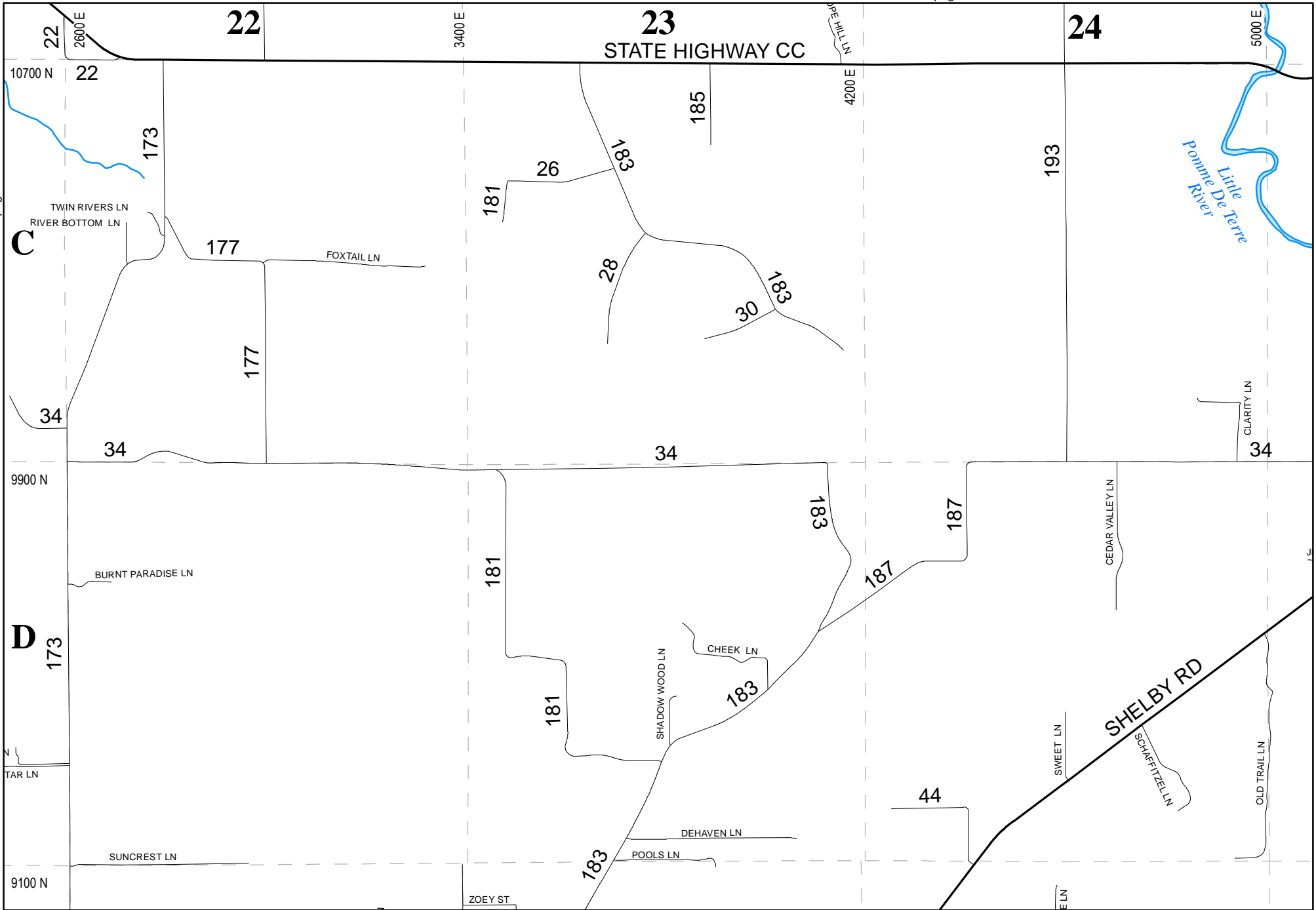
**DISCLAIMER**  
 All information on the map is provided "as is" for general information purposes only. Greene County and all other contributing data suppliers make no warranties, expressed or implied, concerning the accuracy, completeness, reliability or suitability of the data for any particular purpose. Greene County and all other contributing data suppliers assume no liability associated with the use or misuse of this data.

see page 17


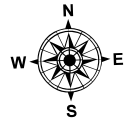
16

see page 15

see page 19

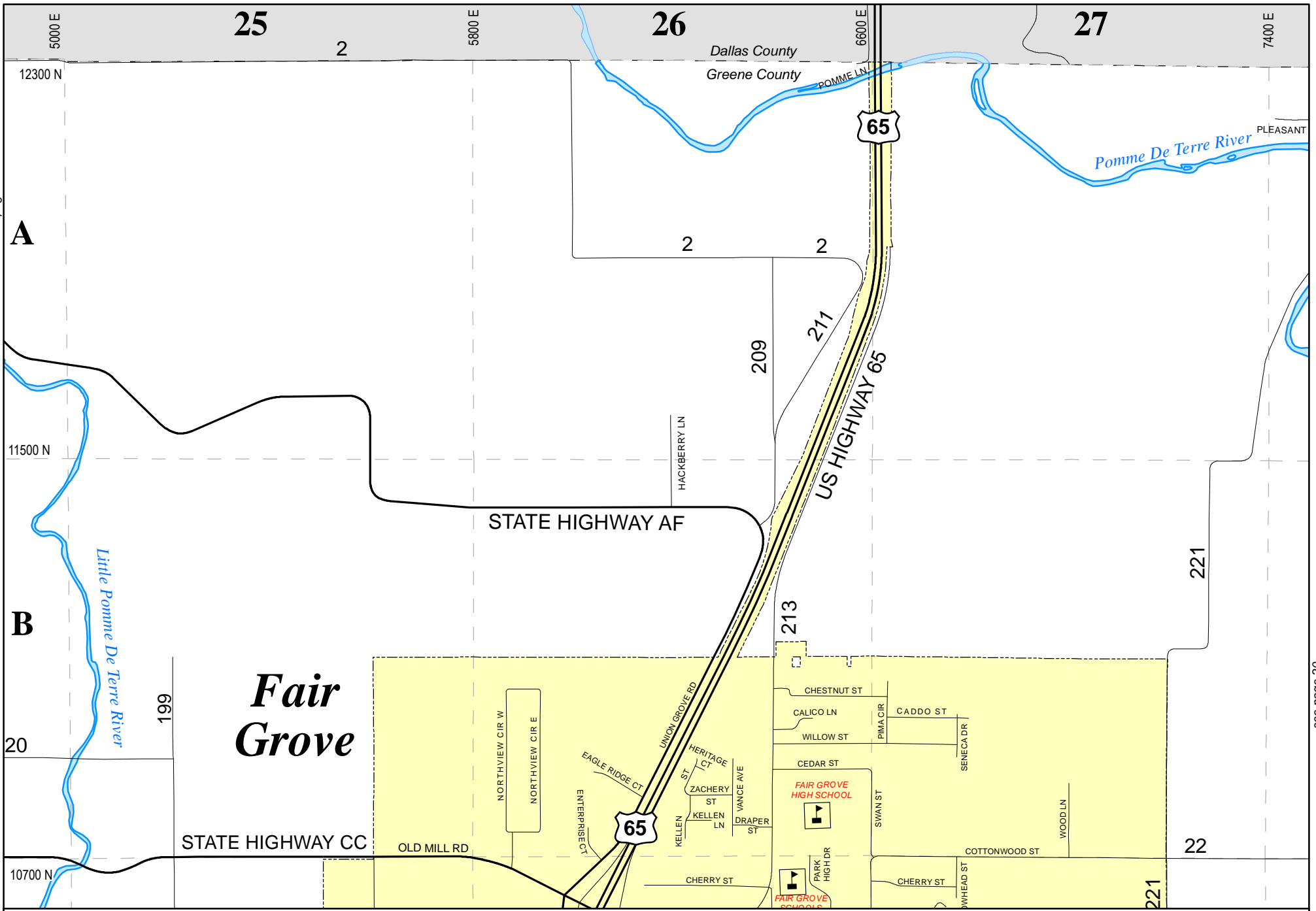


# Greene County Road Atlas



**DISCLAIMER**  
 All information on the map is provided "as is" for general information purposes only. Greene County and all other contributing data suppliers make no warranties, expressed or implied, concerning the accuracy, completeness, reliability or suitability of the data for any particular purpose. Greene County and all other contributing data suppliers assume no liability associated with the use or misuse of this data.


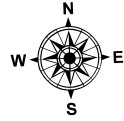
see page 16



see page 20



Greene County  
Road Atlas



DISCLAIMER  
All information on the map is provided "as is" for general information purposes only. Greene County and all other contributing data suppliers make no warranties, expressed or implied, concerning the accuracy, completeness, reliability or suitability of the data for any particular purpose. Greene County and all other contributing data suppliers assume no liability associated with the use or misuse of this data.

see page 19


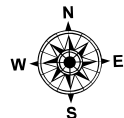
see page 17



D

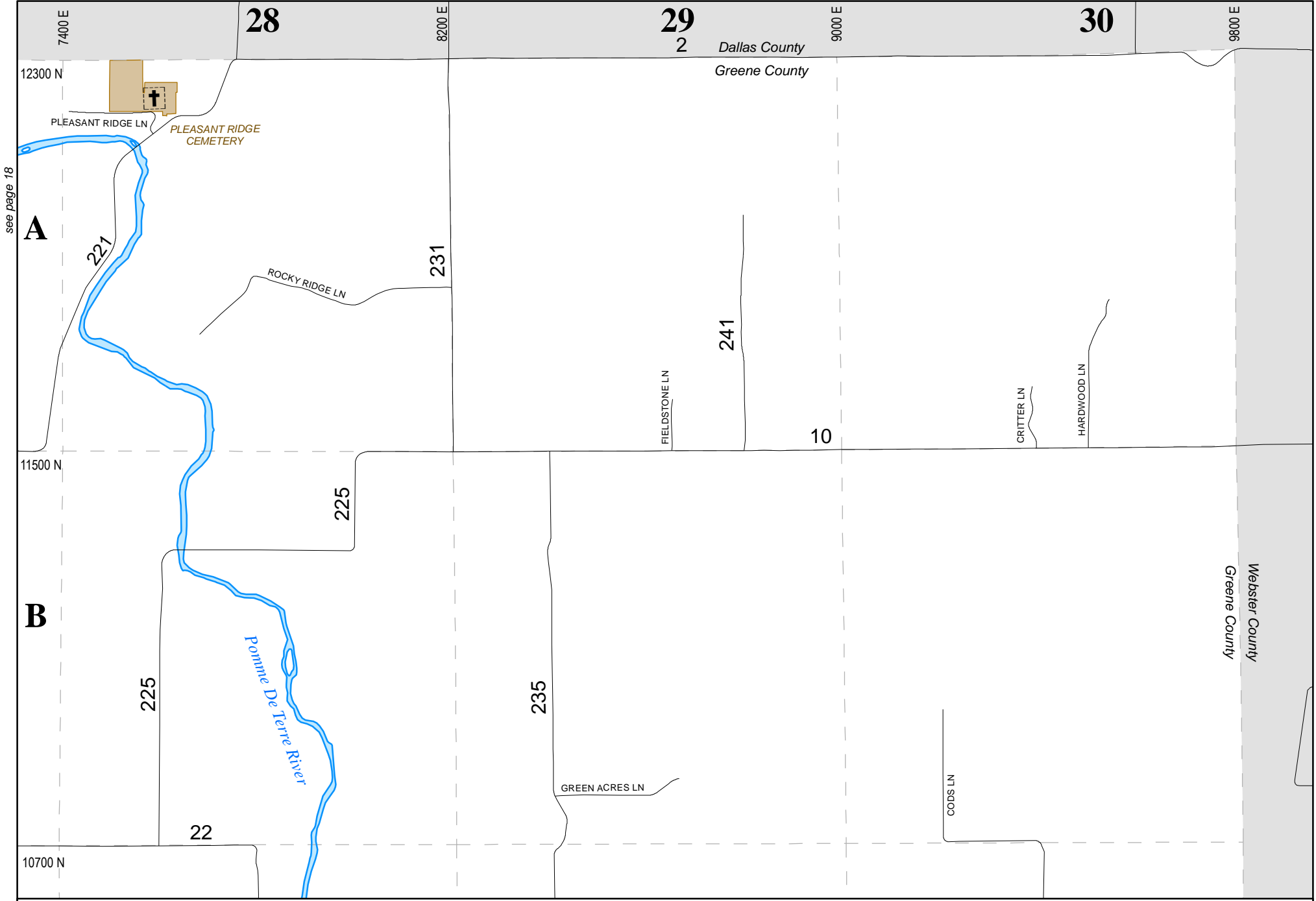


Greene County  
Road Atlas



DISCLAIMER  
All information on the map is provided "as is" for general information purposes only. Greene County and all other contributing data suppliers make no warranties, expressed or implied, concerning the accuracy, completeness, reliability or suitability of the data for any particular purpose. Greene County and all other contributing data suppliers assume no liability associated with the use or misuse of this data.

see page 21



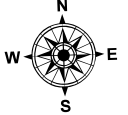
see page 18

**A**


**B**



# Greene County Road Atlas

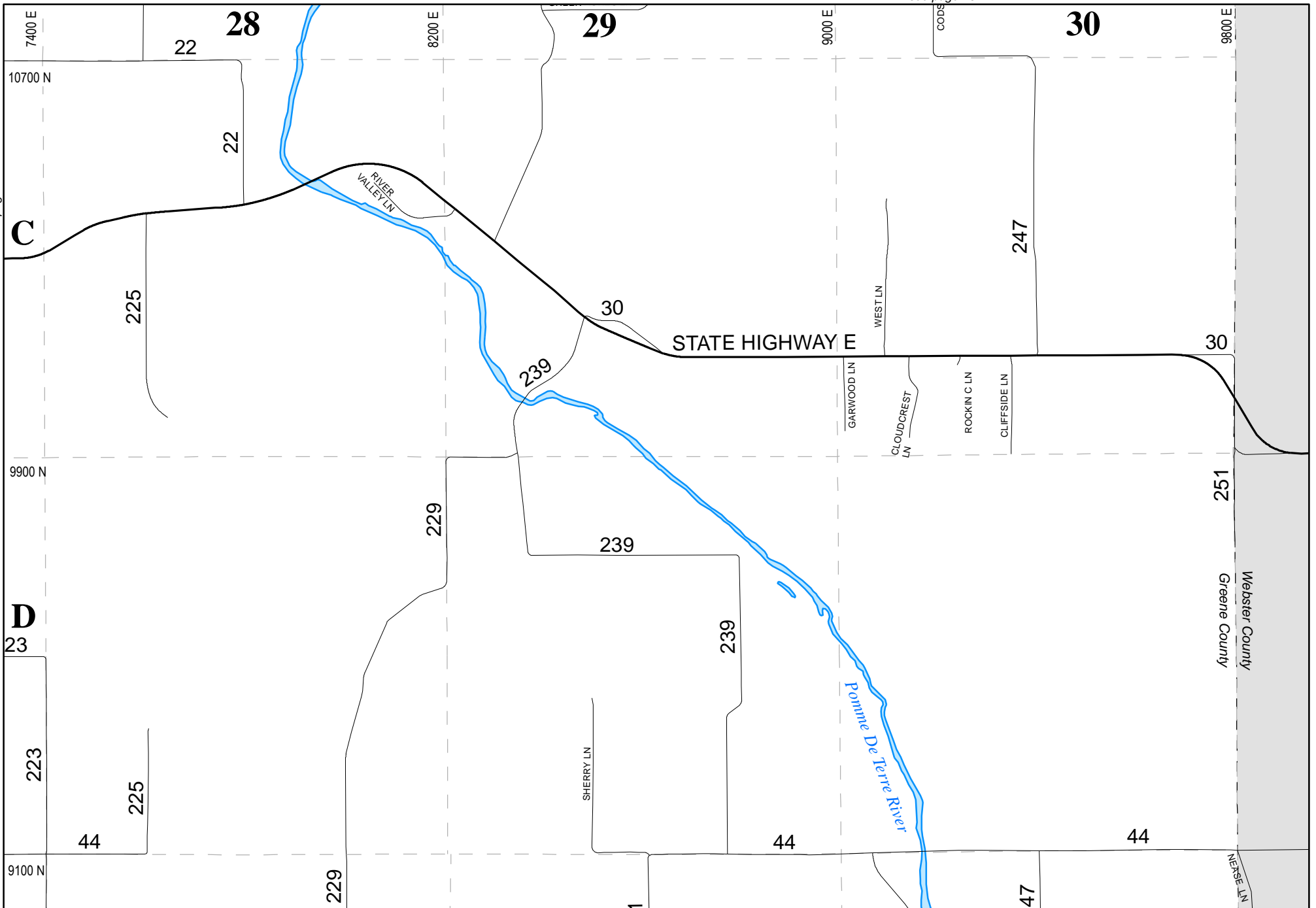


20

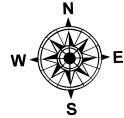


**DISCLAIMER**  
 All information on the map is provided "as is" for general information purposes only. Greene County and all other contributing data suppliers make no warranties, expressed or implied, concerning the accuracy, completeness, reliability or suitability of the data for any particular purpose. Greene County and all other contributing data suppliers assume no liability associated with the use or misuse of this data.


see page 21



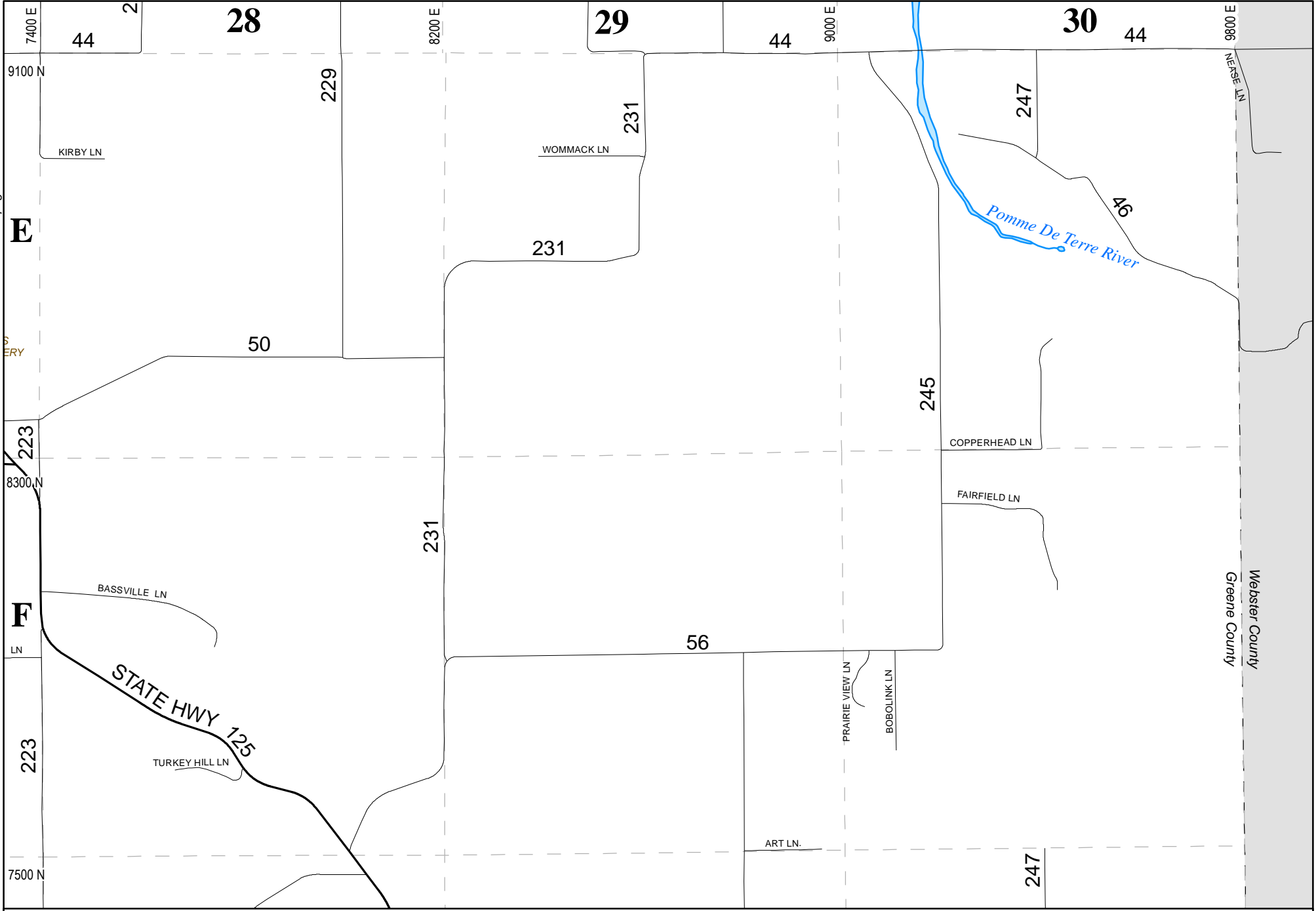
# Greene County Road Atlas



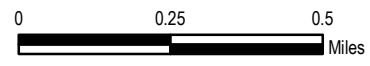
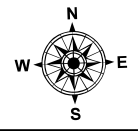
21



**DISCLAIMER**  
 All information on the map is provided "as is" for general information purposes only. Greene County and all other contributing data suppliers make no warranties, expressed or implied, concerning the accuracy, completeness, reliability or suitability of the data for any particular purpose. Greene County and all other contributing data suppliers assume no liability associated with the use or misuse of this data.

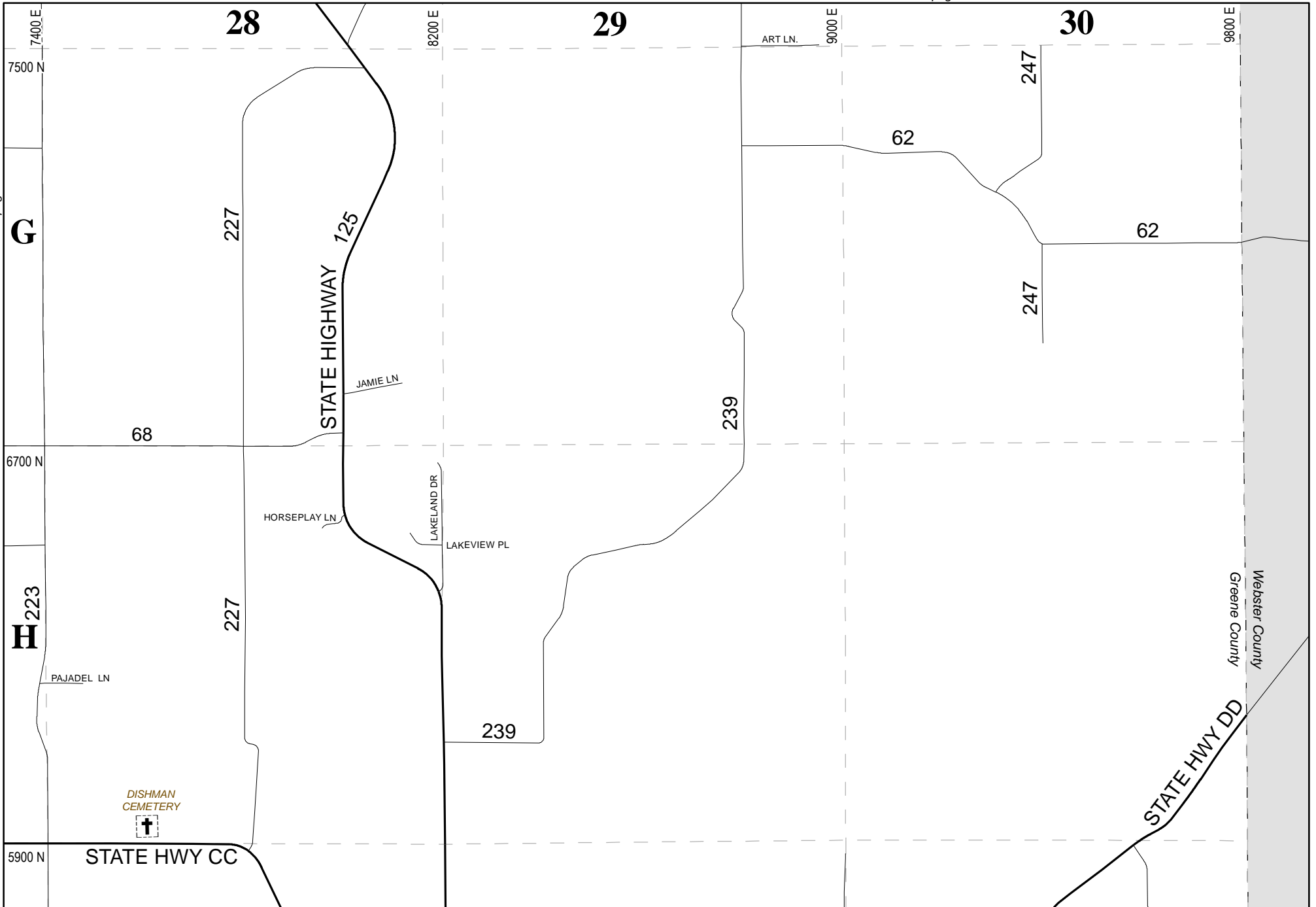


# Greene County Road Atlas

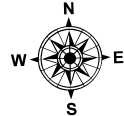


**DISCLAIMER**  
 All information on the map is provided "as is" for general information purposes only. Greene County and all other contributing data suppliers make no warranties, expressed or implied, concerning the accuracy, completeness, reliability or suitability of the data for any particular purpose. Greene County and all other contributing data suppliers assume no liability associated with the use or misuse of this data.


see page 25



# Greene County Road Atlas



23



**DISCLAIMER**  
 All information on the map is provided "as is" for general information purposes only. Greene County and all other contributing data suppliers make no warranties, expressed or implied, concerning the accuracy, completeness, reliability or suitability of the data for any particular purpose. Greene County and all other contributing data suppliers assume no liability associated with the use or misuse of this data.

see page 51


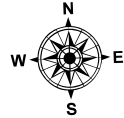
see page 26



see page 22

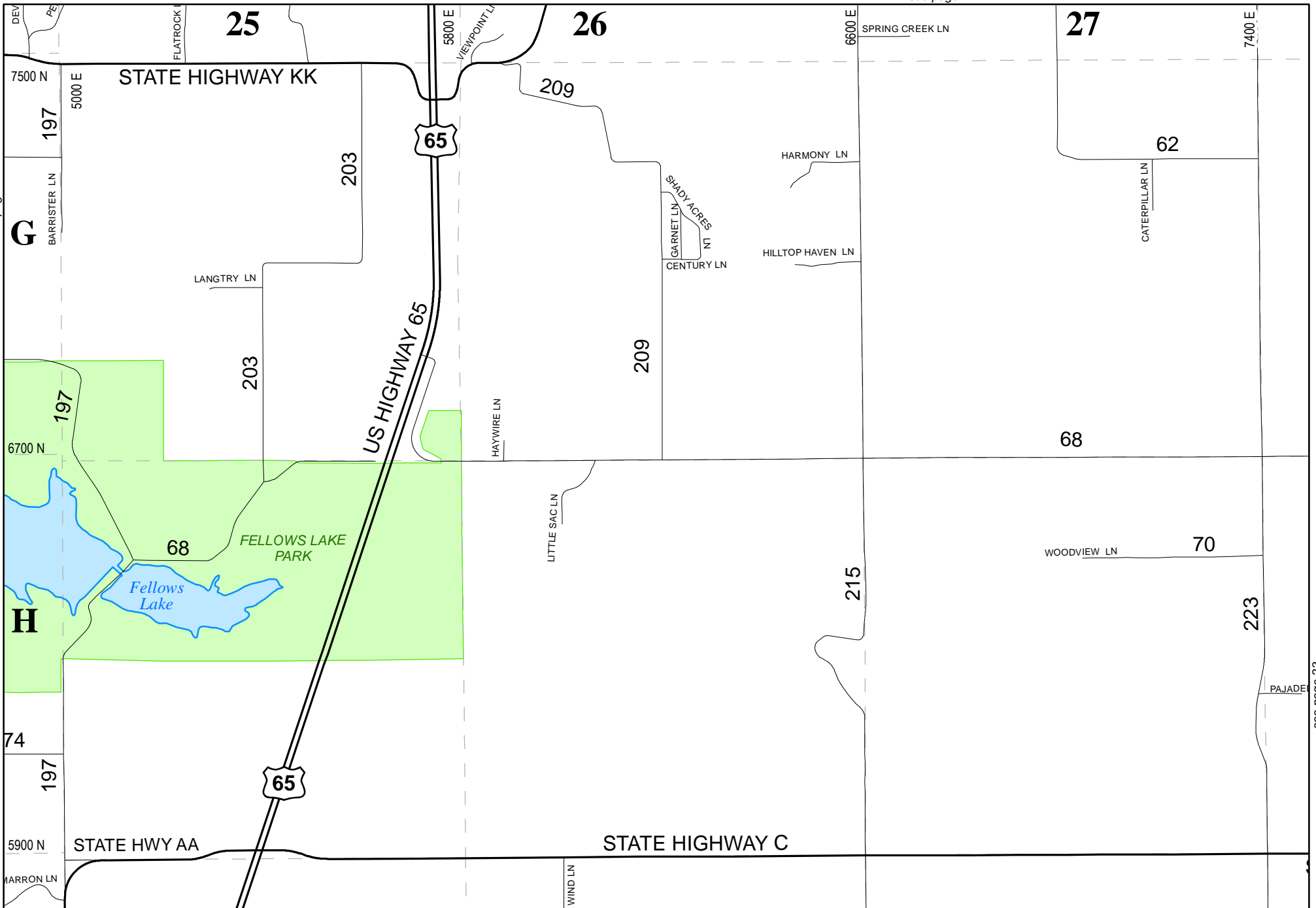


# Greene County Road Atlas



**DISCLAIMER**  
 All information on the map is provided "as is" for general information purposes only. Greene County and all other contributing data suppliers make no warranties, expressed or implied, concerning the accuracy, completeness, reliability or suitability of the data for any particular purpose. Greene County and all other contributing data suppliers assume no liability associated with the use or misuse of this data.

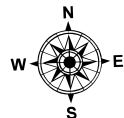
see page 27




see page 23



# Greene County Road Atlas



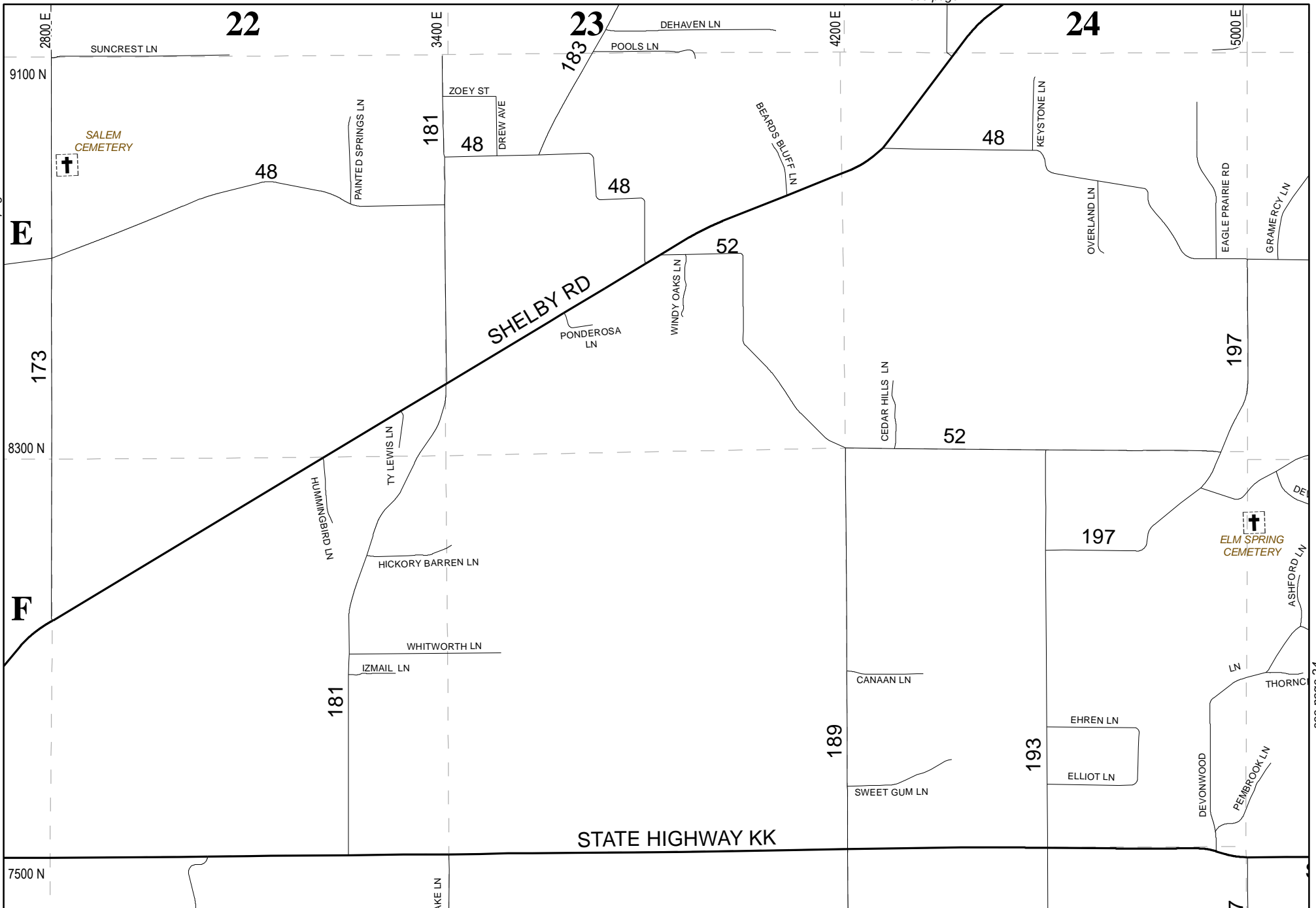
25




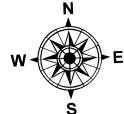
**DISCLAIMER**  
 All information on the map is provided "as is" for general information purposes only. Greene County and all other contributing data suppliers make no warranties, expressed or implied, concerning the accuracy, completeness, reliability or suitability of the data for any particular purpose. Greene County and all other contributing data suppliers assume no liability associated with the use or misuse of this data.

see page 28

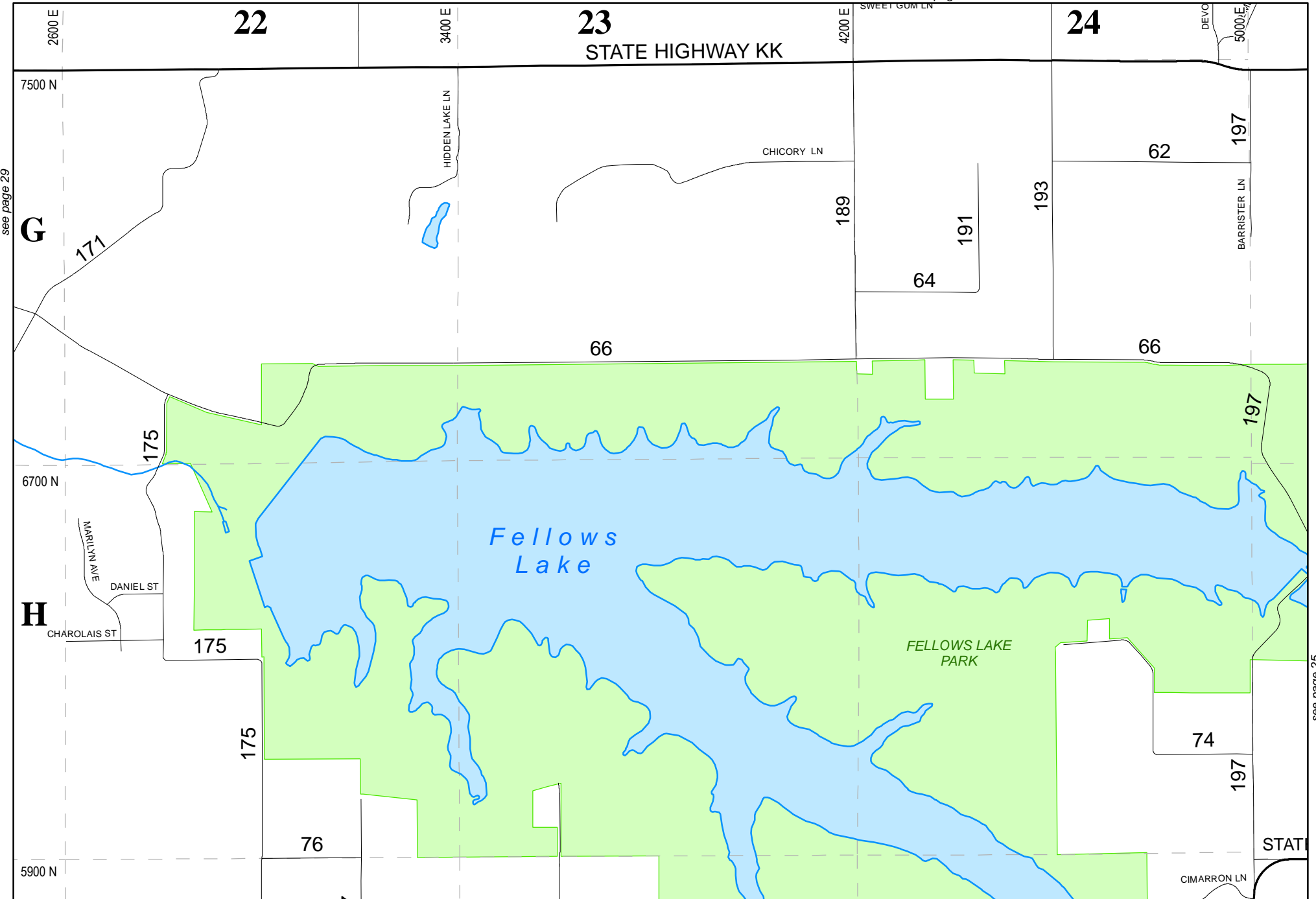
see page 24



# Greene County Road Atlas



**DISCLAIMER**  
 All information on the map is provided "as is" for general information purposes only. Greene County and all other contributing data suppliers make no warranties, expressed or implied, concerning the accuracy, completeness, reliability or suitability of the data for any particular purpose. Greene County and all other contributing data suppliers assume no liability associated with the use or misuse of this data.

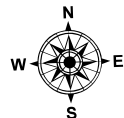


see page 29


see page 25



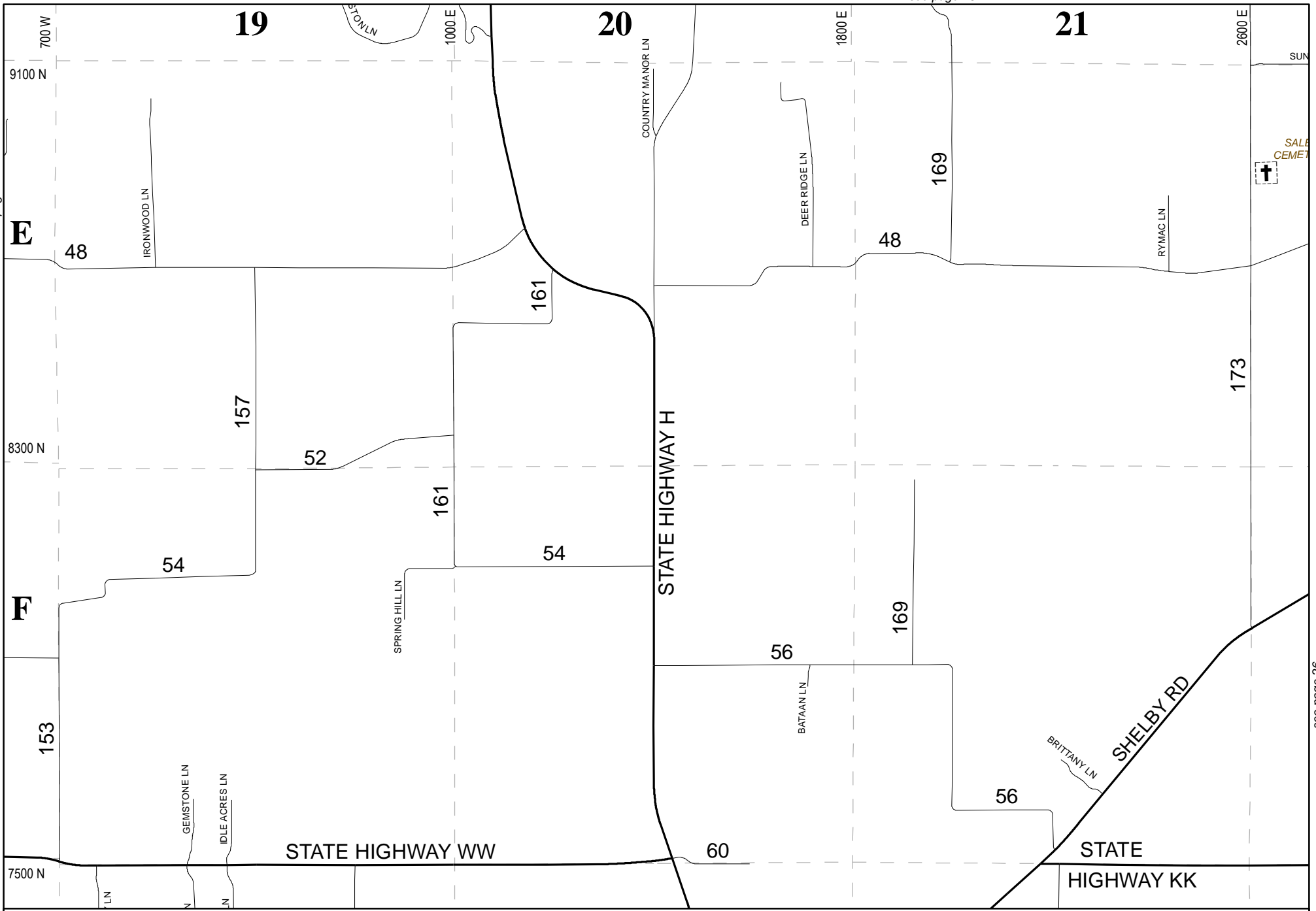
Greene County  
Road Atlas



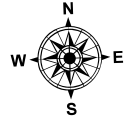
27




DISCLAIMER  
All information on the map is provided "as is" for general information purposes only. Greene County and all other contributing data suppliers make no warranties, expressed or implied, concerning the accuracy, completeness, reliability or suitability of the data for any particular purpose. Greene County and all other contributing data suppliers assume no liability associated with the use or misuse of this data.



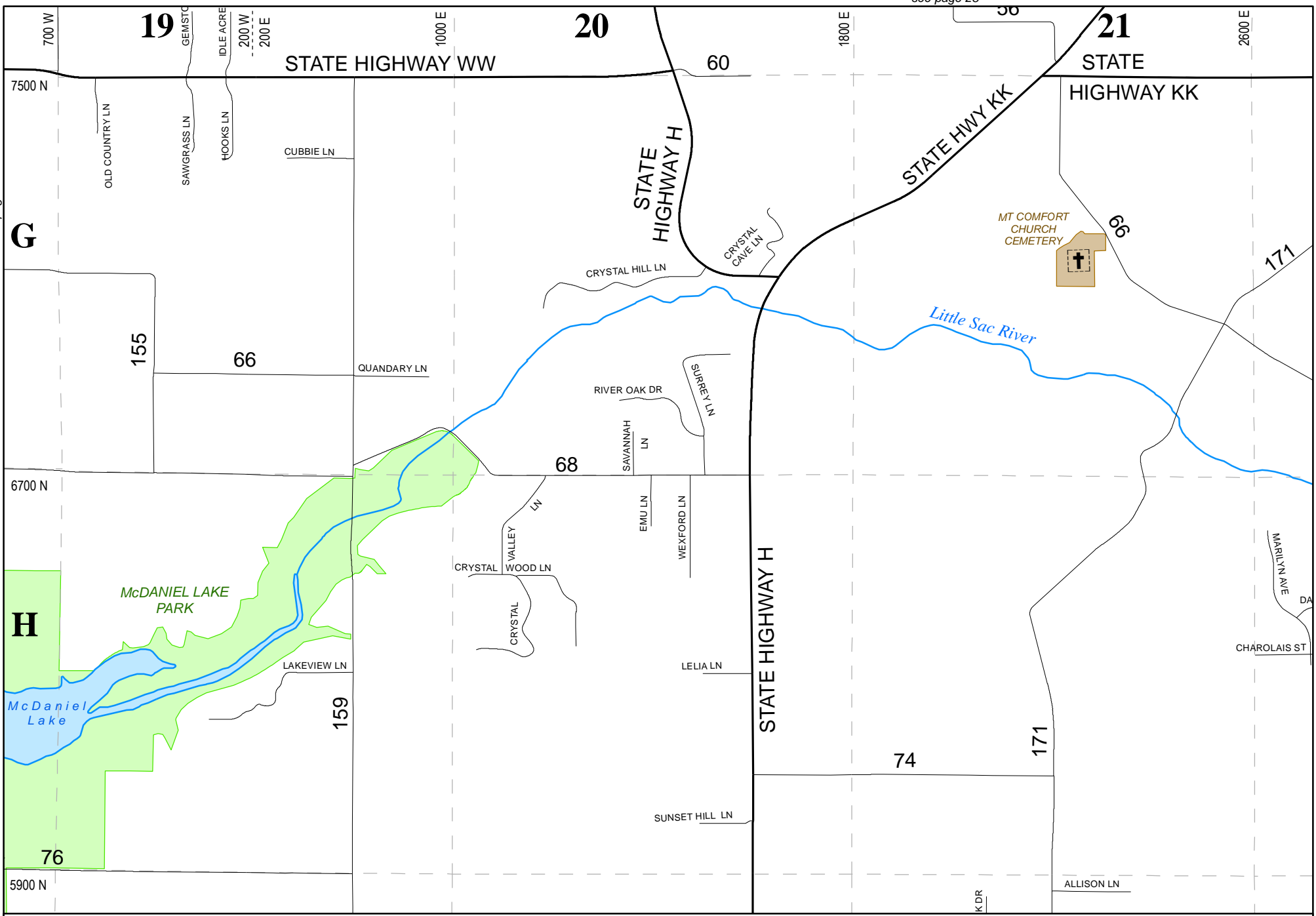
# Greene County Road Atlas



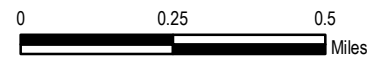
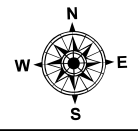
28



**DISCLAIMER**  
 All information on the map is provided "as is" for general information purposes only. Greene County and all other contributing data suppliers make no warranties, expressed or implied, concerning the accuracy, completeness, reliability or suitability of the data for any particular purpose. Greene County and all other contributing data suppliers assume no liability associated with the use or misuse of this data.

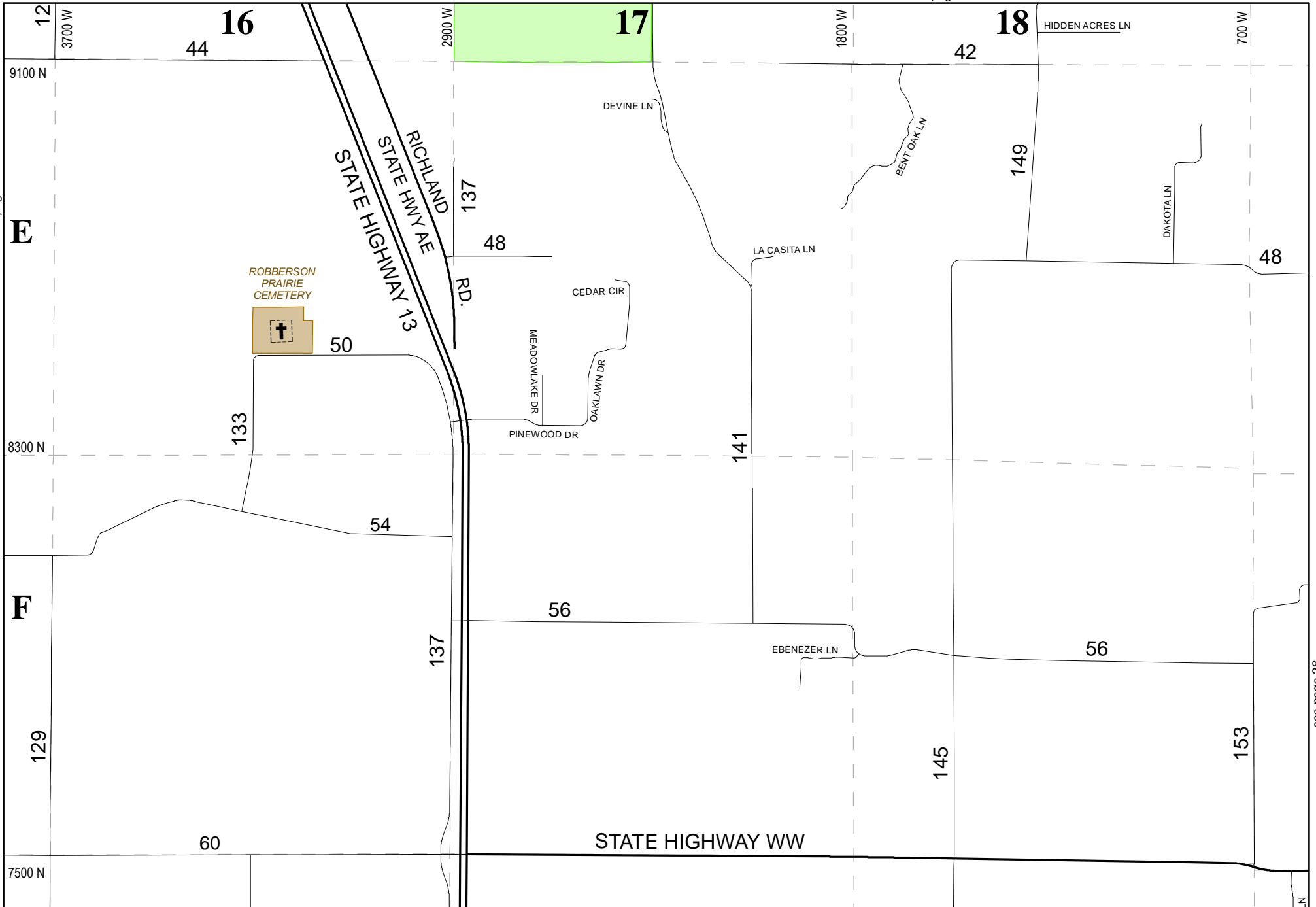


# Greene County Road Atlas



**DISCLAIMER**  
 All information on the map is provided "as is" for general information purposes only. Greene County and all other contributing data suppliers make no warranties, expressed or implied, concerning the accuracy, completeness, reliability or suitability of the data for any particular purpose. Greene County and all other contributing data suppliers assume no liability associated with the use or misuse of this data.

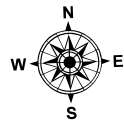
see page 32




see page 28



# Greene County Road Atlas

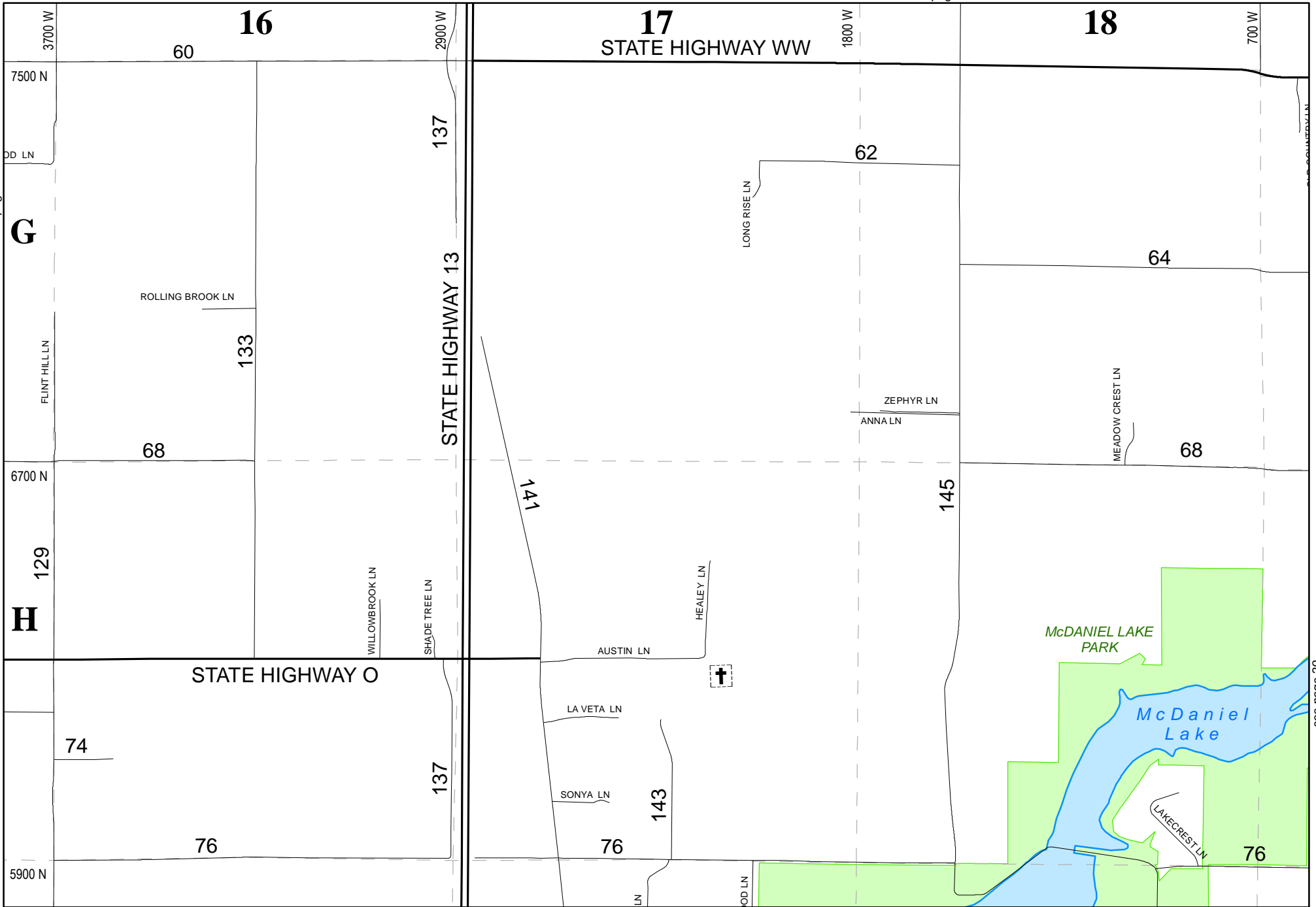


30



**DISCLAIMER**  
 All information on the map is provided "as is" for general information purposes only. Greene County and all other contributing data suppliers make no warranties, expressed or implied, concerning the accuracy, completeness, reliability or suitability of the data for any particular purpose. Greene County and all other contributing data suppliers assume no liability associated with the use or misuse of this data.

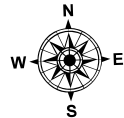
see page 33




see page 29



# Greene County Road Atlas

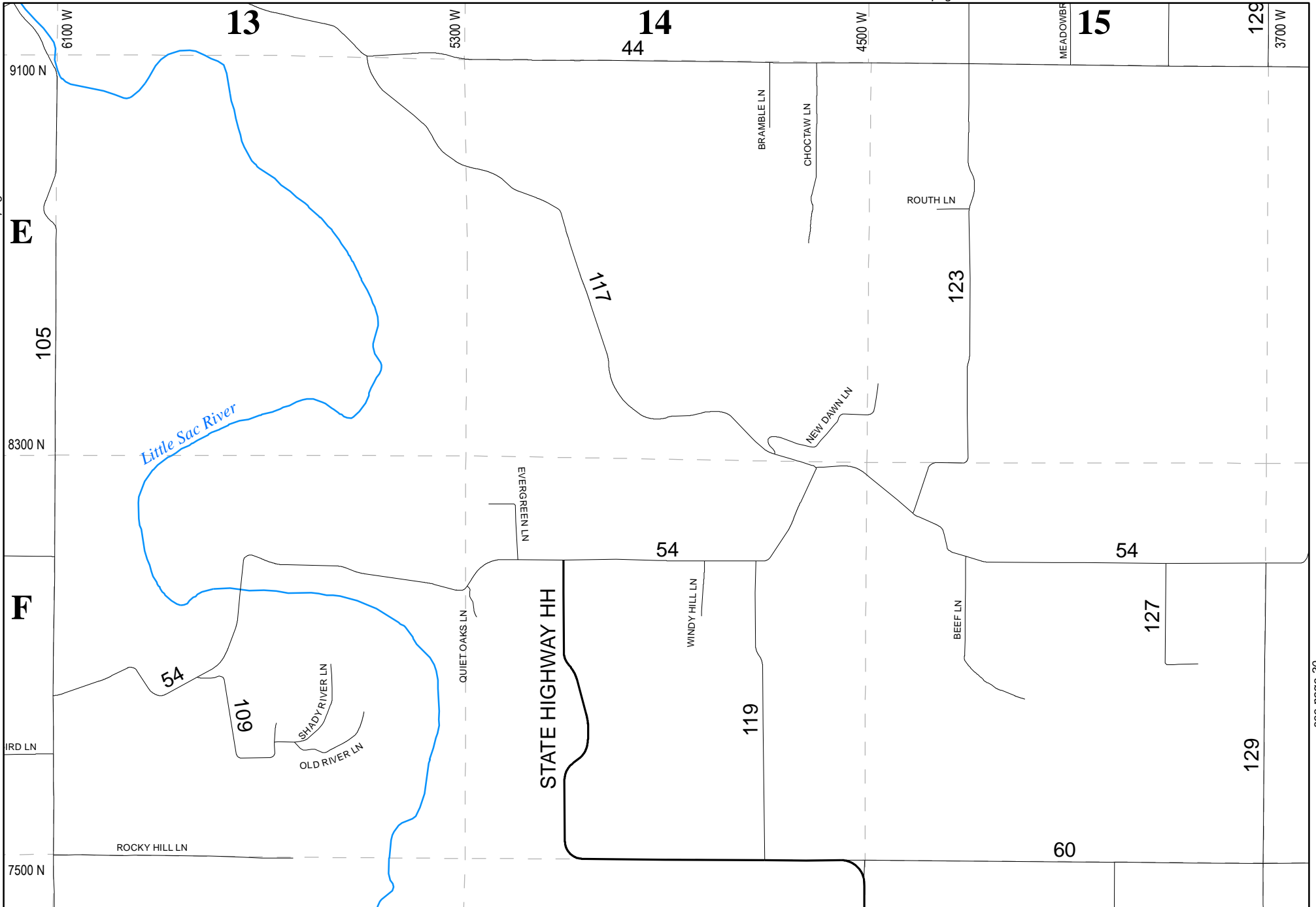


31



**DISCLAIMER**  
 All information on the map is provided "as is" for general information purposes only. Greene County and all other contributing data suppliers make no warranties, expressed or implied, concerning the accuracy, completeness, reliability or suitability of the data for any particular purpose. Greene County and all other contributing data suppliers assume no liability associated with the use or misuse of this data.

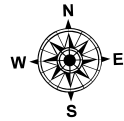
see page 34




see page 30



# Greene County Road Atlas



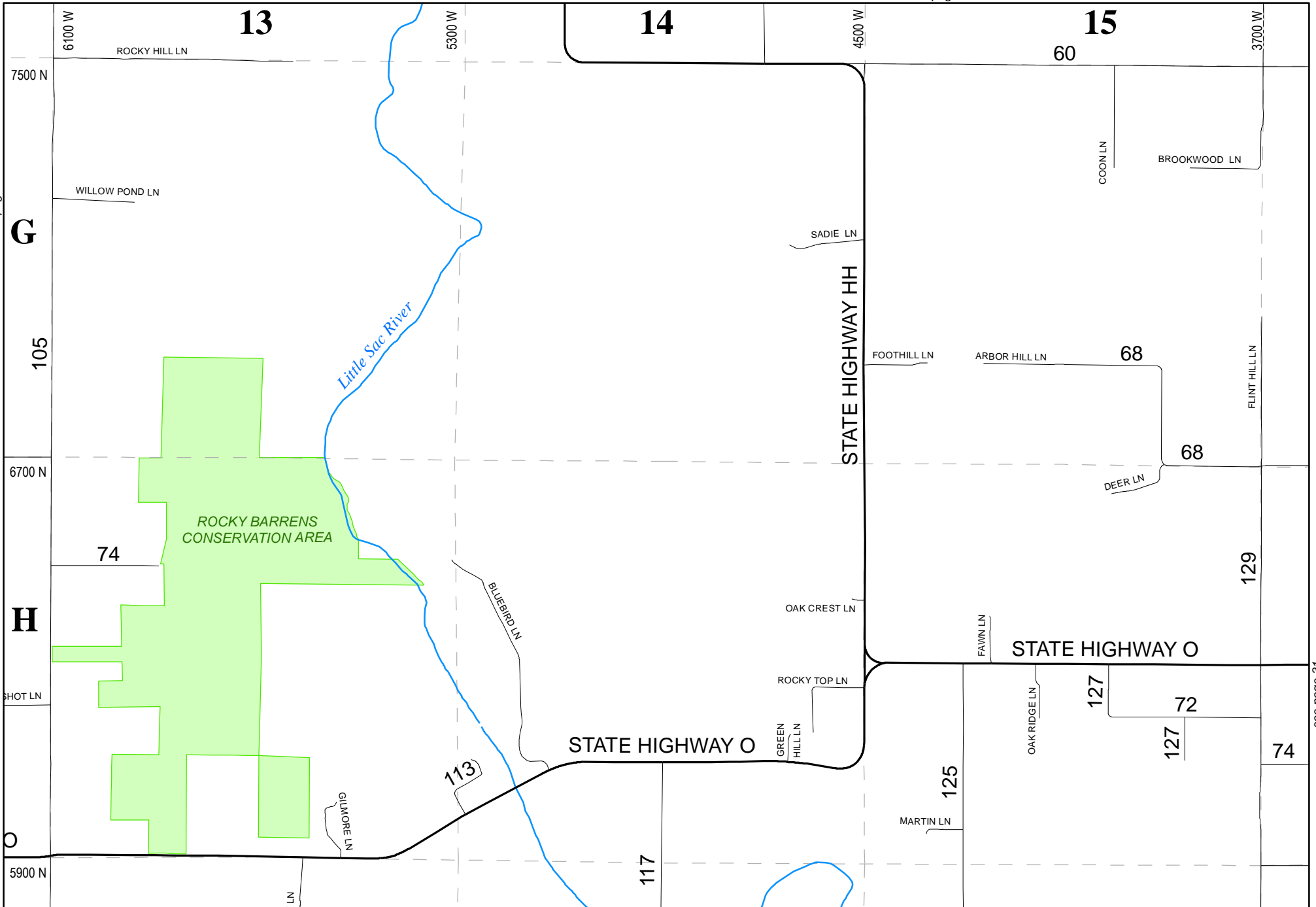
32



**DISCLAIMER**  
 All information on the map is provided "as is" for general information purposes only. Greene County and all other contributing data suppliers make no warranties, expressed or implied, concerning the accuracy, completeness, reliability or suitability of the data for any particular purpose. Greene County and all other contributing data suppliers assume no liability associated with the use or misuse of this data.

see page 33

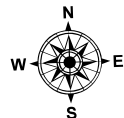
see page 35




see page 31



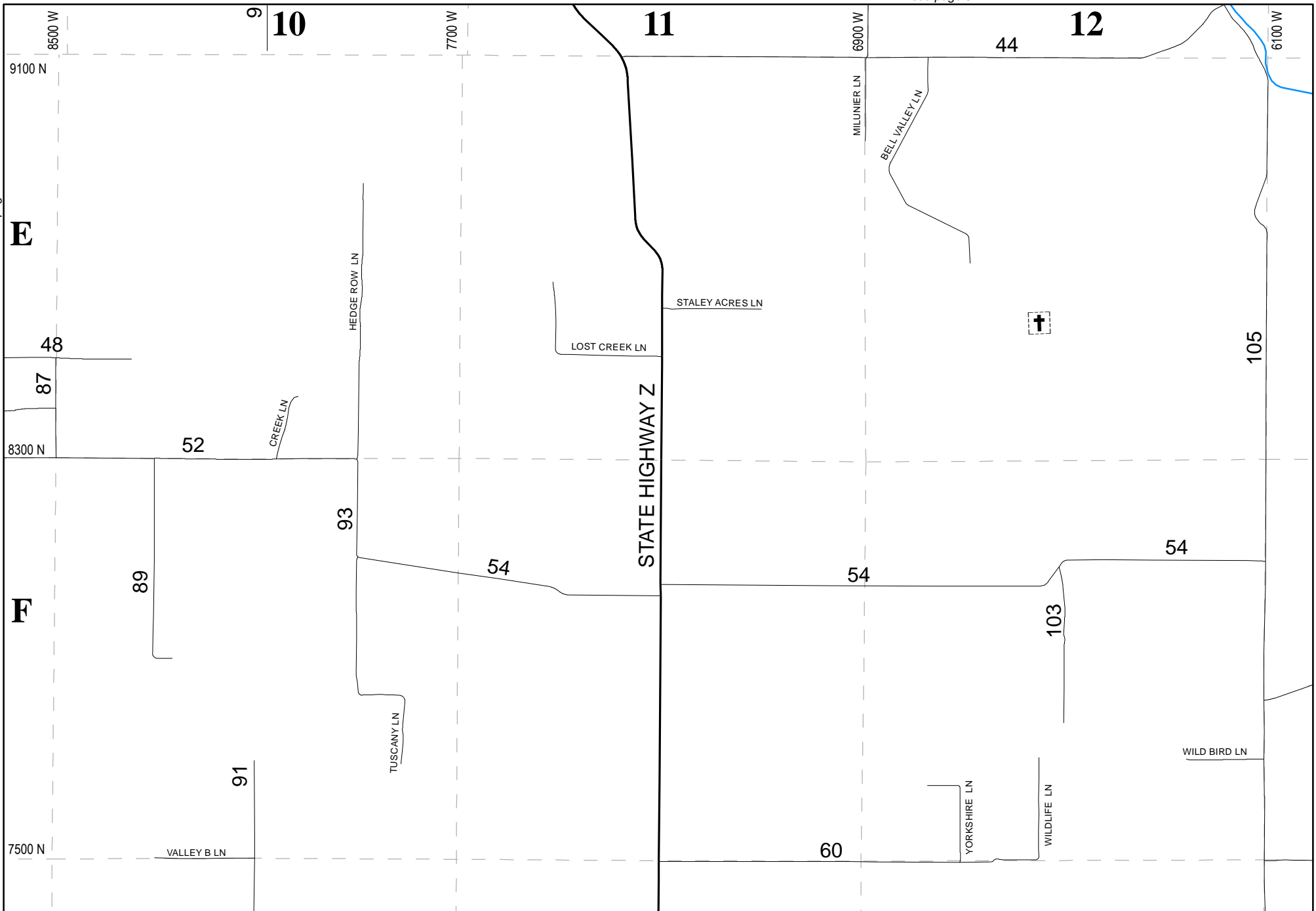
# Greene County Road Atlas



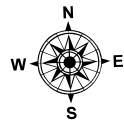
33




**DISCLAIMER**  
 All information on the map is provided "as is" for general information purposes only. Greene County and all other contributing data suppliers make no warranties, expressed or implied, concerning the accuracy, completeness, reliability or suitability of the data for any particular purpose. Greene County and all other contributing data suppliers assume no liability associated with the use or misuse of this data.



# Greene County Road Atlas

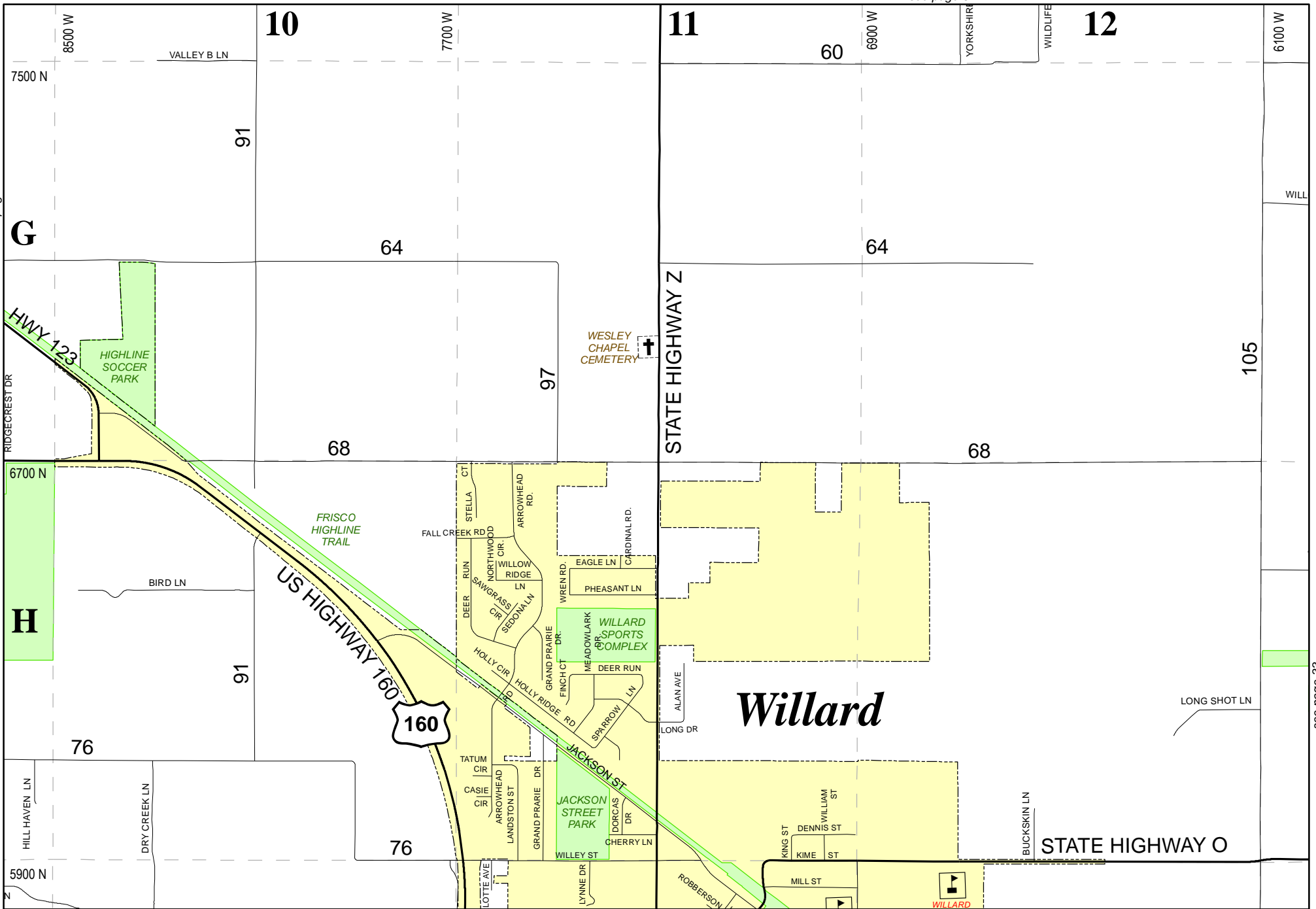


34



**DISCLAIMER**  
All information on the map is provided "as is" for general information purposes only. Greene County and all other contributing data suppliers make no warranties, expressed or implied, concerning the accuracy, completeness, reliability or suitability of the data for any particular purpose. Greene County and all other contributing data suppliers assume no liability associated with the use or misuse of this data.

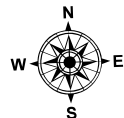
see page 37




see page 33



Greene County  
Road Atlas

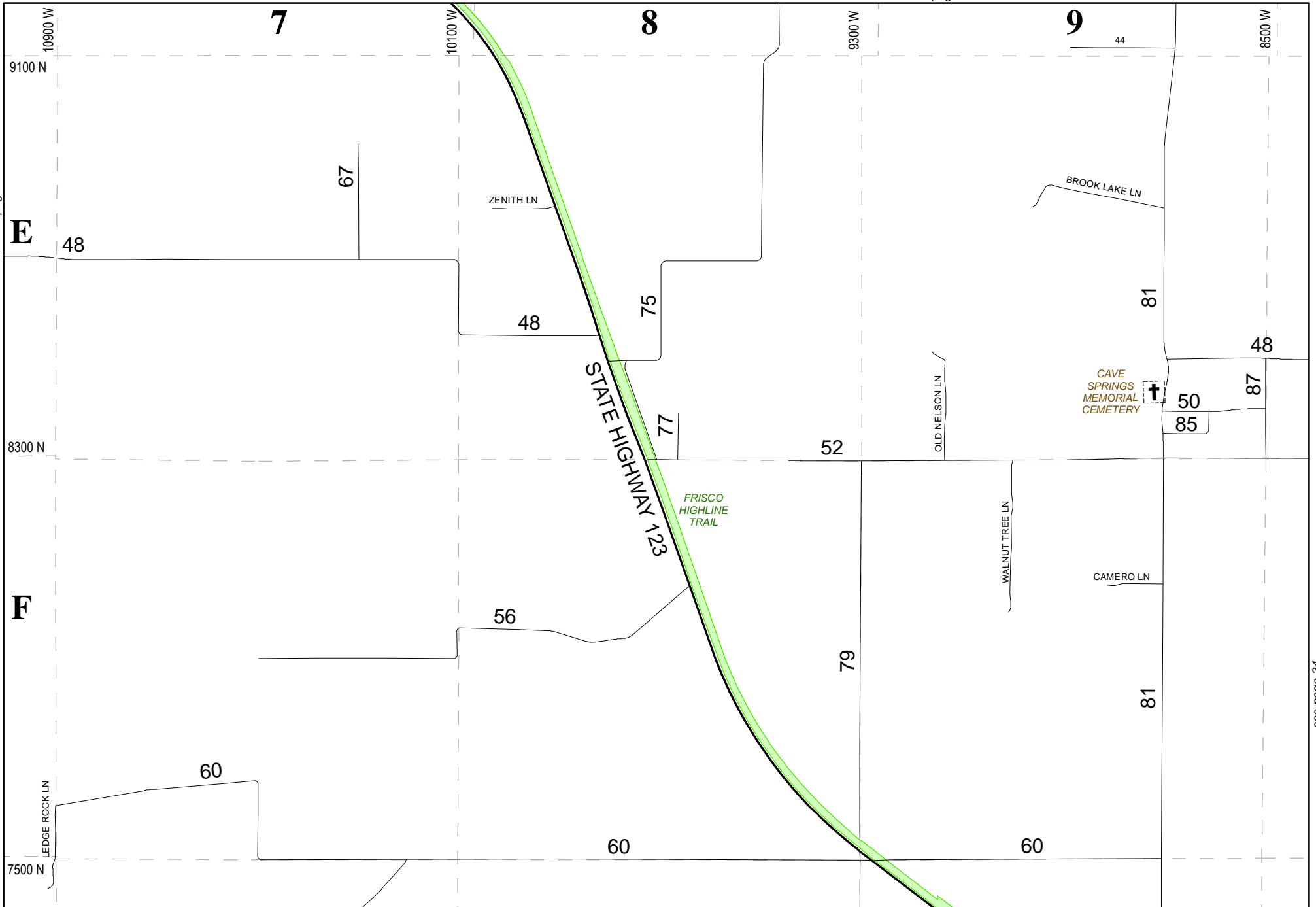


35



DISCLAIMER  
All information on the map is provided "as is" for general information purposes only. Greene County and all other contributing data suppliers make no warranties, expressed or implied, concerning the accuracy, completeness, reliability or suitability of the data for any particular purpose. Greene County and all other contributing data suppliers assume no liability associated with the use or misuse of this data.


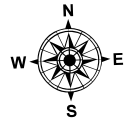
see page 38



see page 34

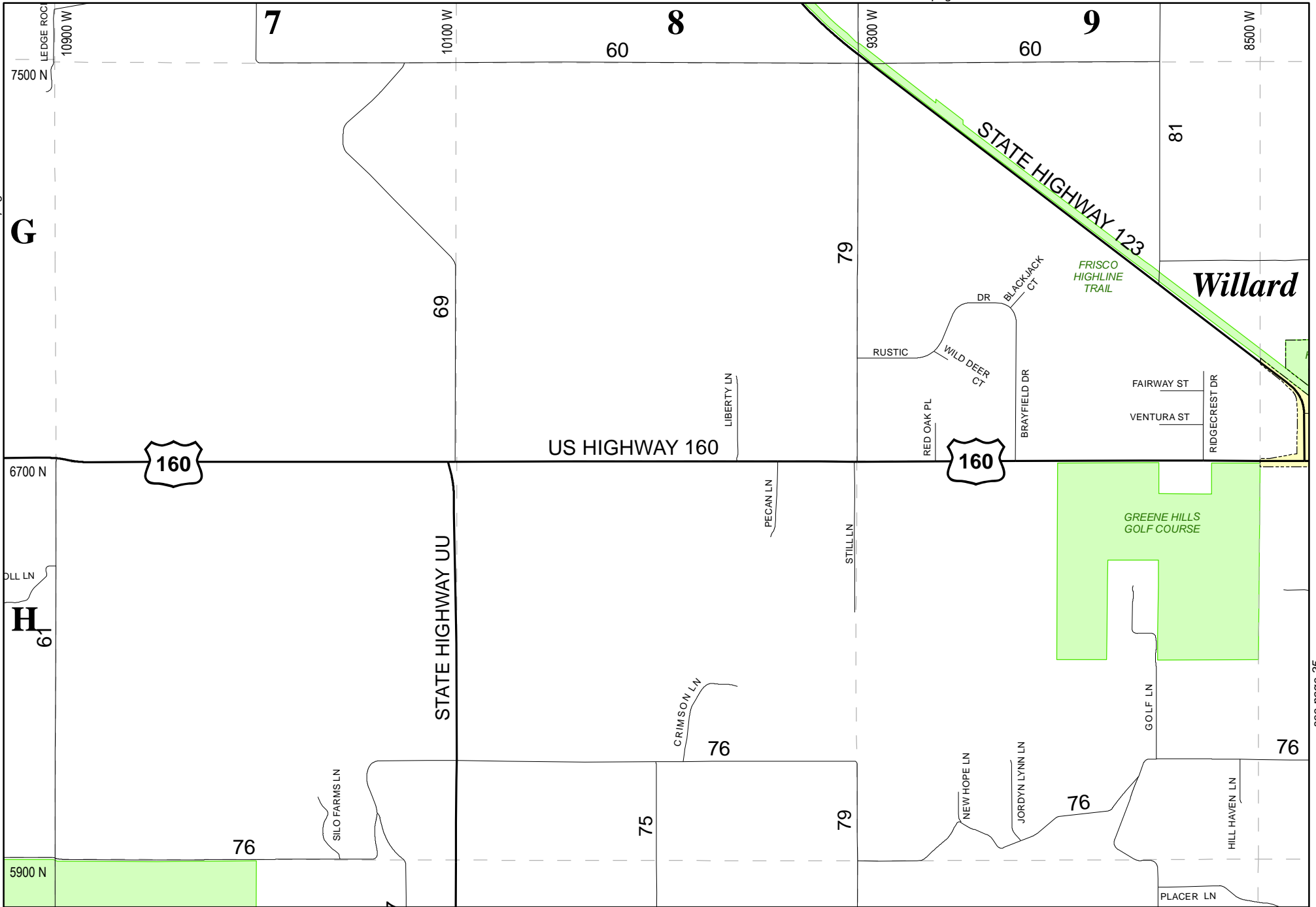


# Greene County Road Atlas



**DISCLAIMER**  
 All information on the map is provided "as is" for general information purposes only. Greene County and all other contributing data suppliers make no warranties, expressed or implied, concerning the accuracy, completeness, reliability or suitability of the data for any particular purpose. Greene County and all other contributing data suppliers assume no liability associated with the use or misuse of this data.

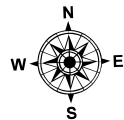
see page 39




see page 35



# Greene County Road Atlas

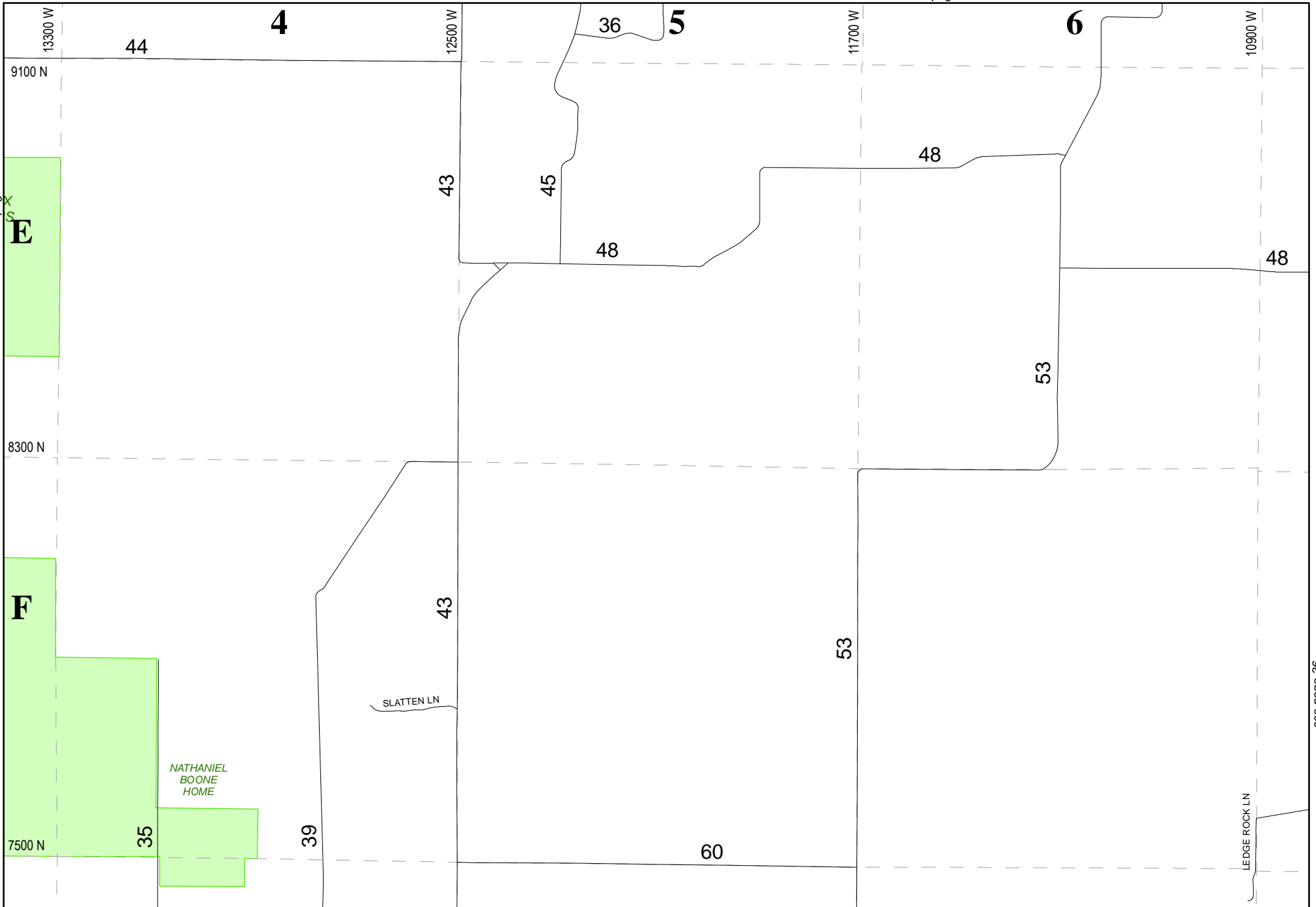


37



**DISCLAIMER**  
 All information on the map is provided "as is" for general information purposes only. Greene County and all other contributing data suppliers make no warranties, expressed or implied, concerning the accuracy, completeness, reliability or suitability of the data for any particular purpose. Greene County and all other contributing data suppliers assume no liability associated with the use or misuse of this data.


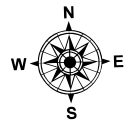
see page 40



see page 36

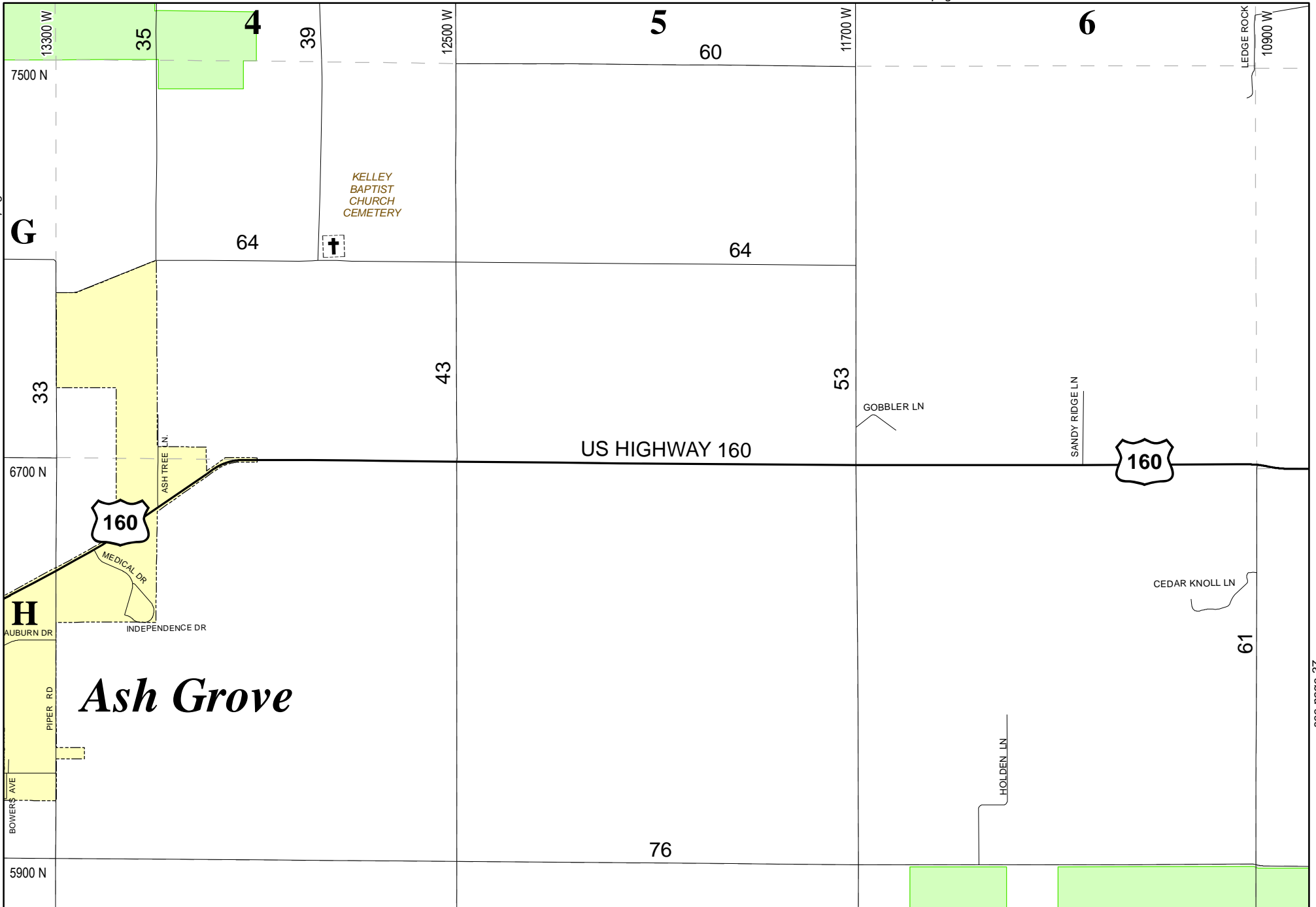


# Greene County Road Atlas



**DISCLAIMER**  
 All information on the map is provided "as is" for general information purposes only. Greene County and all other contributing data suppliers make no warranties, expressed or implied, concerning the accuracy, completeness, reliability or suitability of the data for any particular purpose. Greene County and all other contributing data suppliers assume no liability associated with the use or misuse of this data.

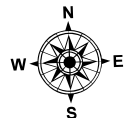
see page 41




see page 37



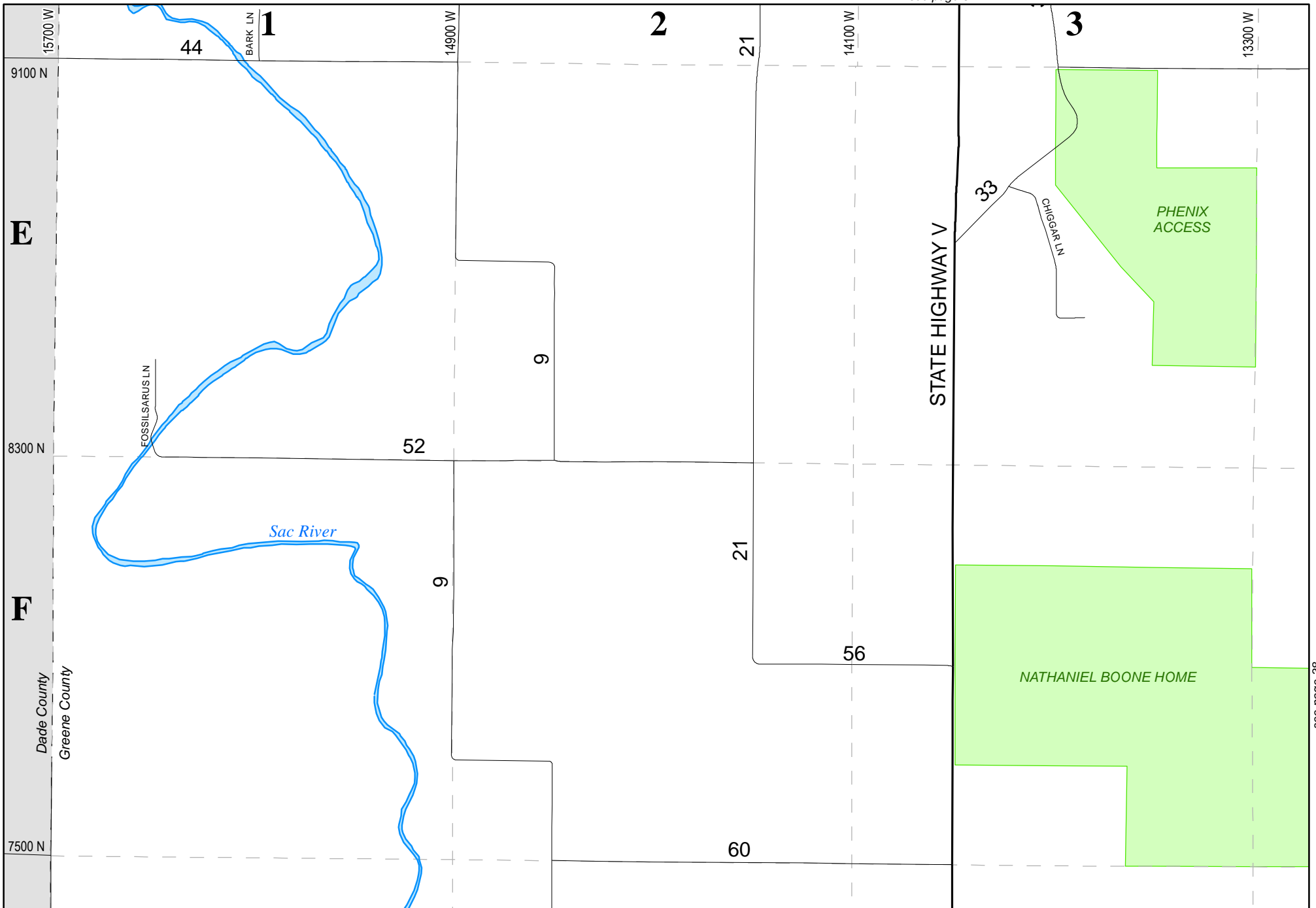
Greene County  
Road Atlas



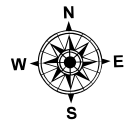
39




DISCLAIMER  
All information on the map is provided "as is" for general information purposes only. Greene County and all other contributing data suppliers make no warranties, expressed or implied, concerning the accuracy, completeness, reliability or suitability of the data for any particular purpose. Greene County and all other contributing data suppliers assume no liability associated with the use or misuse of this data.



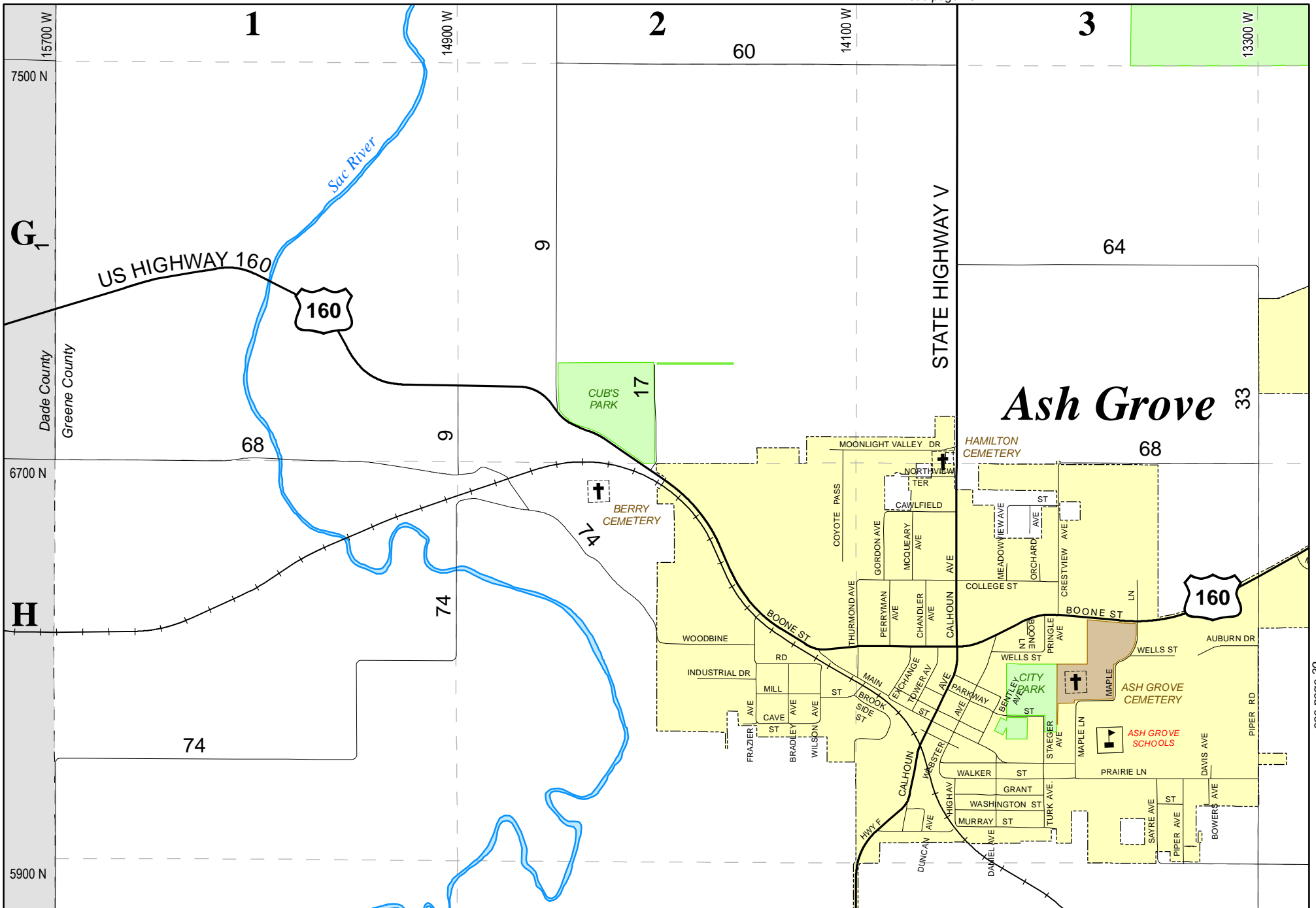
# Greene County Road Atlas




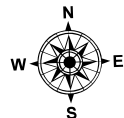
40



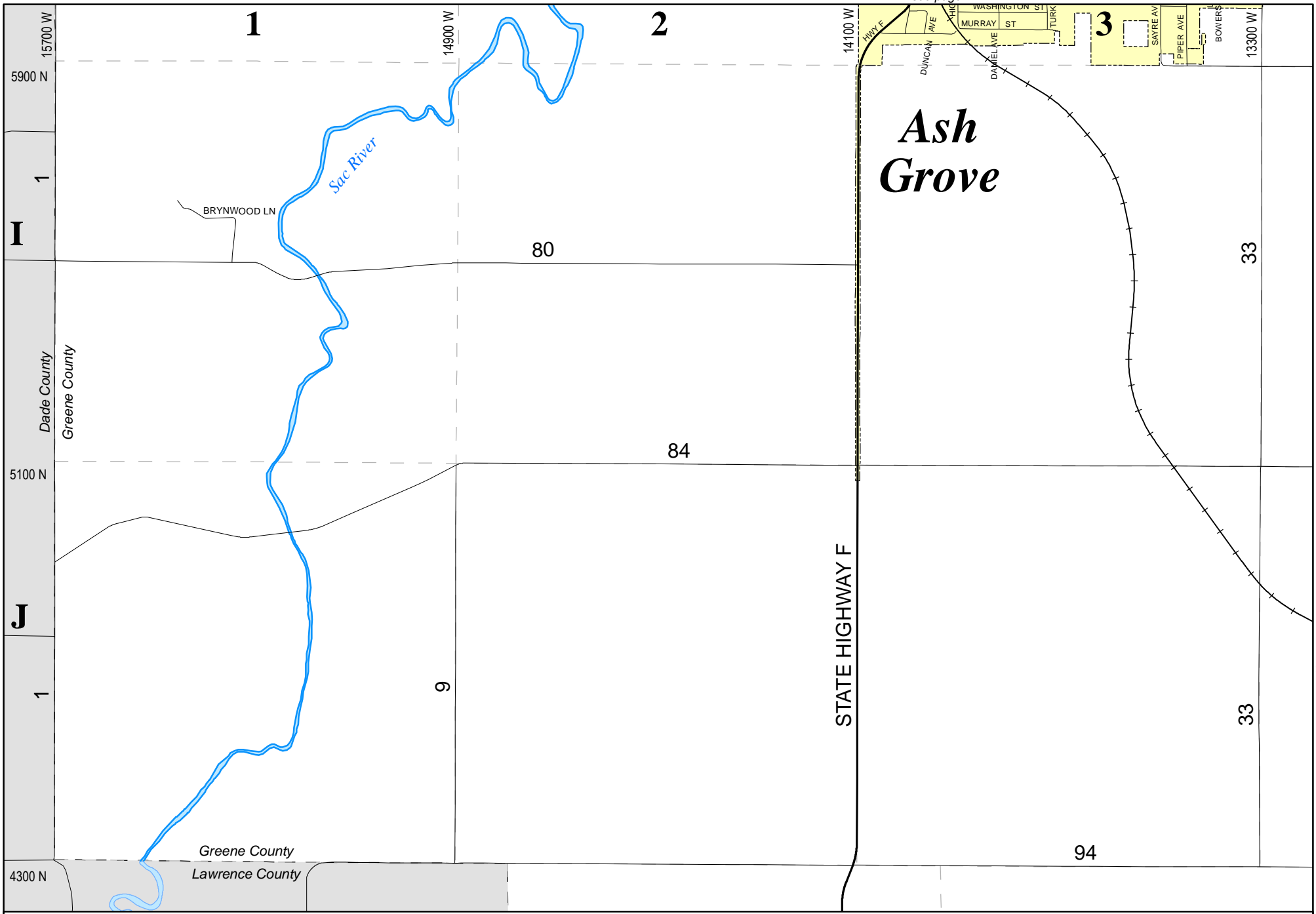
**DISCLAIMER**  
 All information on the map is provided "as is" for general information purposes only. Greene County and all other contributing data suppliers make no warranties, expressed or implied, concerning the accuracy, completeness, reliability or suitability of the data for any particular purpose. Greene County and all other contributing data suppliers assume no liability associated with the use or misuse of this data.



Greene County  
Road Atlas



**DISCLAIMER**  
All information on the map is provided "as is" for general information purposes only. Greene County and all other contributing data suppliers make no warranties, expressed or implied, concerning the accuracy, completeness, reliability or suitability of the data for any particular purpose. Greene County and all other contributing data suppliers assume no liability associated with the use or misuse of this data.

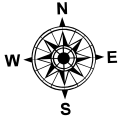


see page 41


see page 43



# Greene County Road Atlas

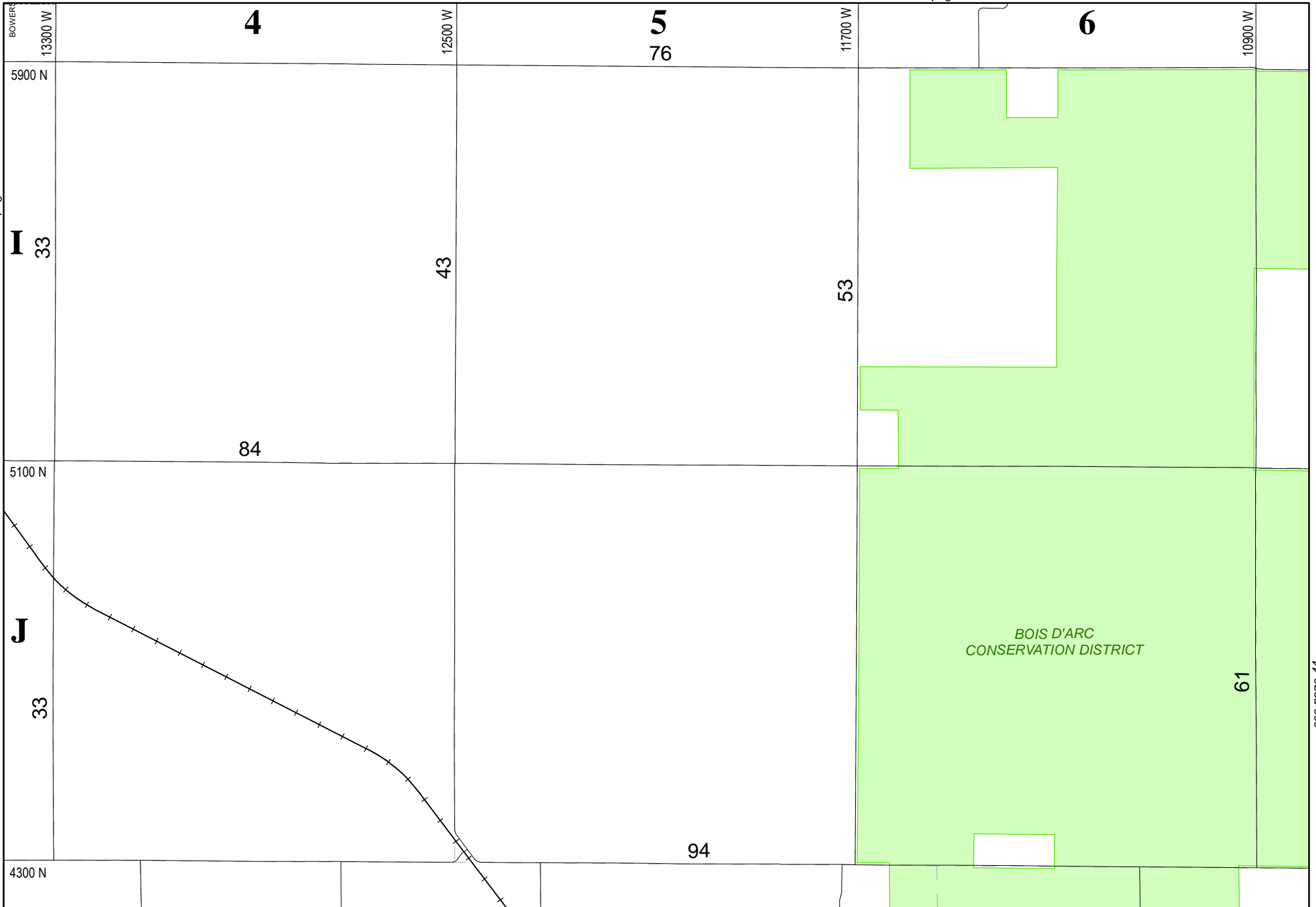


42



**DISCLAIMER**  
 All information on the map is provided "as is" for general information purposes only. Greene County and all other contributing data suppliers make no warranties, expressed or implied, concerning the accuracy, completeness, reliability or suitability of the data for any particular purpose. Greene County and all other contributing data suppliers assume no liability associated with the use or misuse of this data.

see page 70

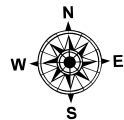


see page 42


see page 44



# Greene County Road Atlas

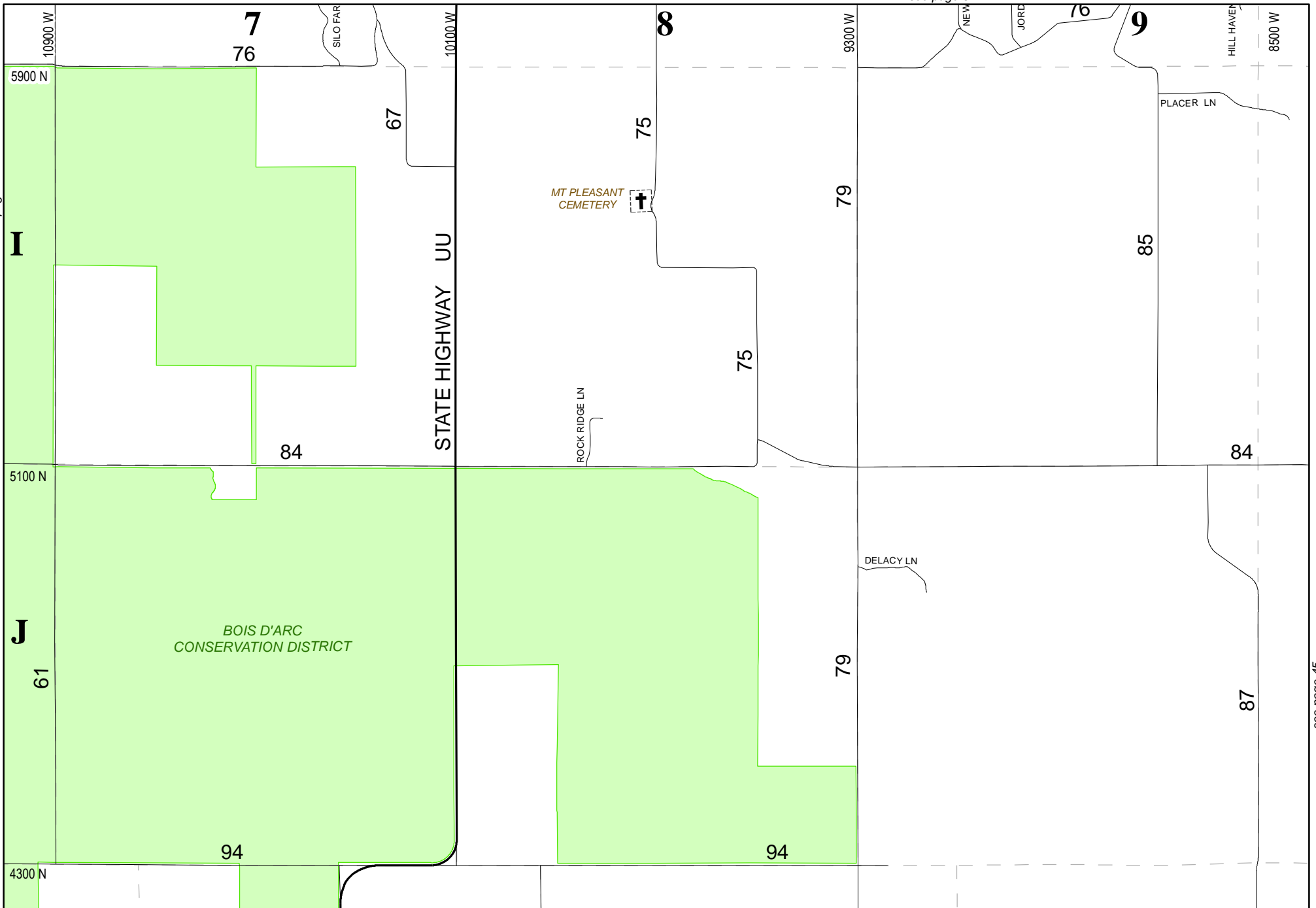


43



**DISCLAIMER**  
 All information on the map is provided "as is" for general information purposes only. Greene County and all other contributing data suppliers make no warranties, expressed or implied, concerning the accuracy, completeness, reliability or suitability of the data for any particular purpose. Greene County and all other contributing data suppliers assume no liability associated with the use or misuse of this data.


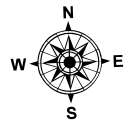
see page 43



see page 45

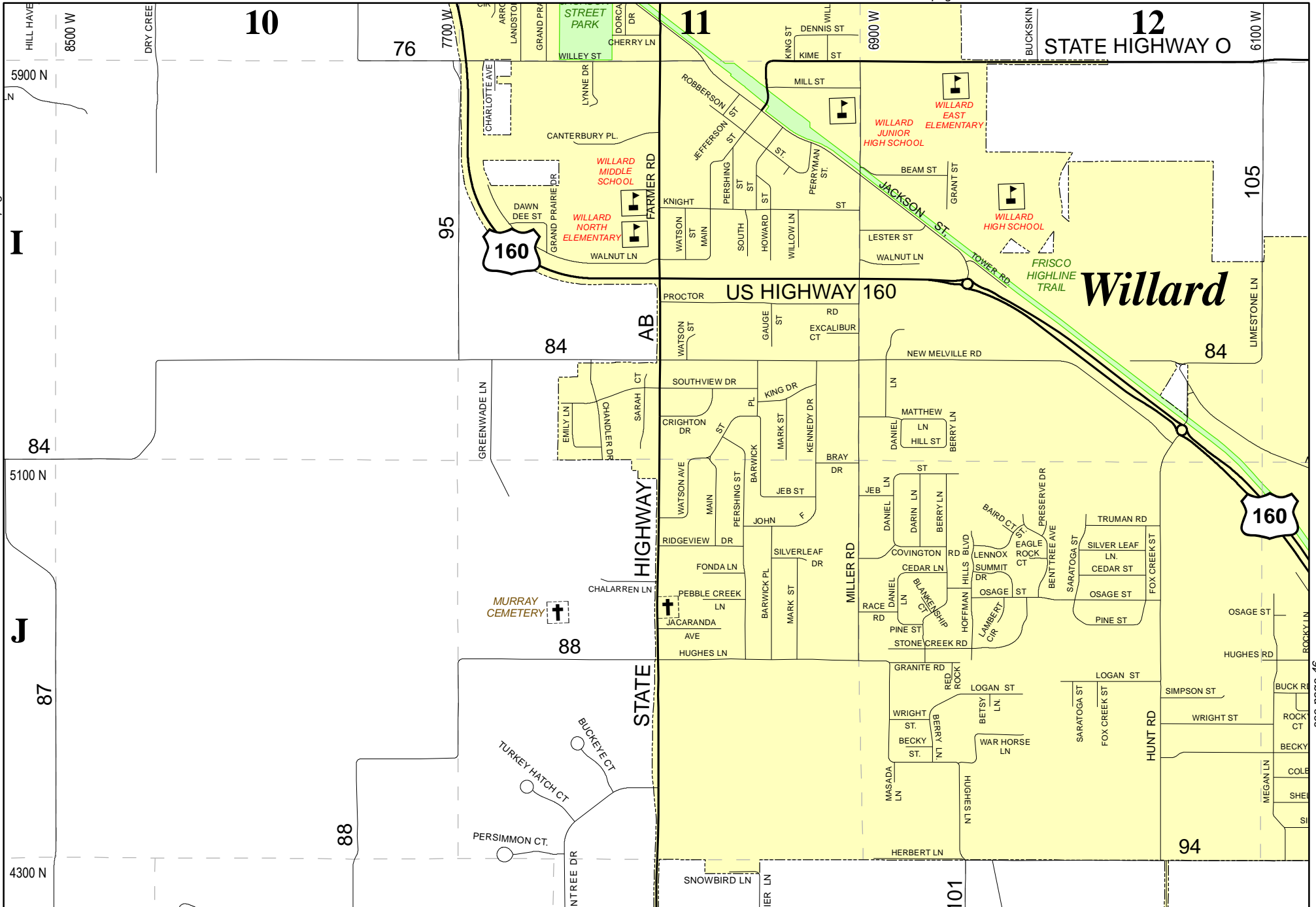


# Greene County Road Atlas



**DISCLAIMER**  
 All information on the map is provided "as is" for general information purposes only. Greene County and all other contributing data suppliers make no warranties, expressed or implied, concerning the accuracy, completeness, reliability or suitability of the data for any particular purpose. Greene County and all other contributing data suppliers assume no liability associated with the use or misuse of this data.

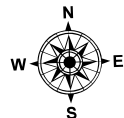
see page 44




see page 46



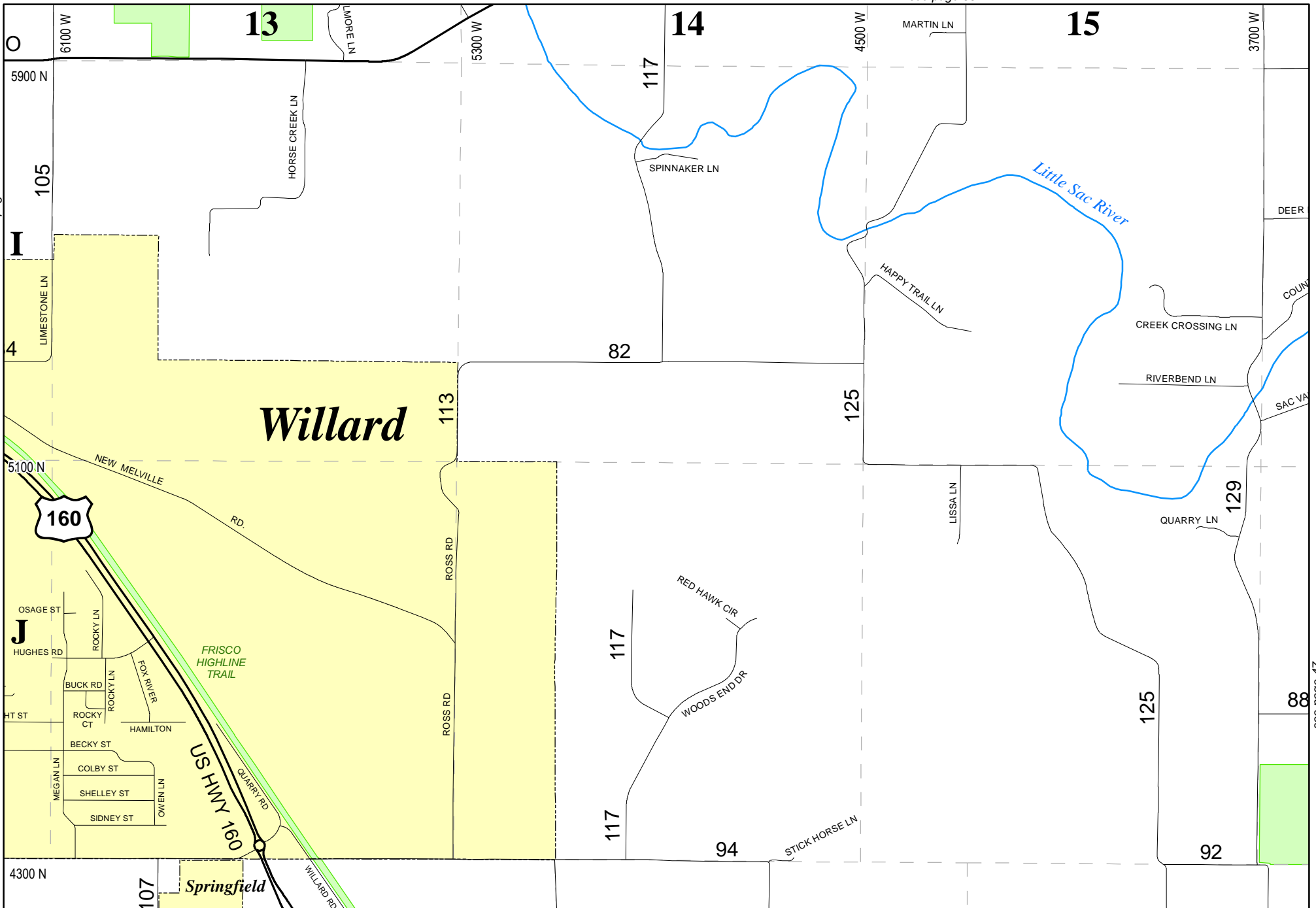
# Greene County Road Atlas




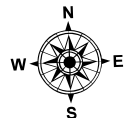
45



**DISCLAIMER**  
 All information on the map is provided "as is" for general information purposes only. Greene County and all other contributing data suppliers make no warranties, expressed or implied, concerning the accuracy, completeness, reliability or suitability of the data for any particular purpose. Greene County and all other contributing data suppliers assume no liability associated with the use or misuse of this data.

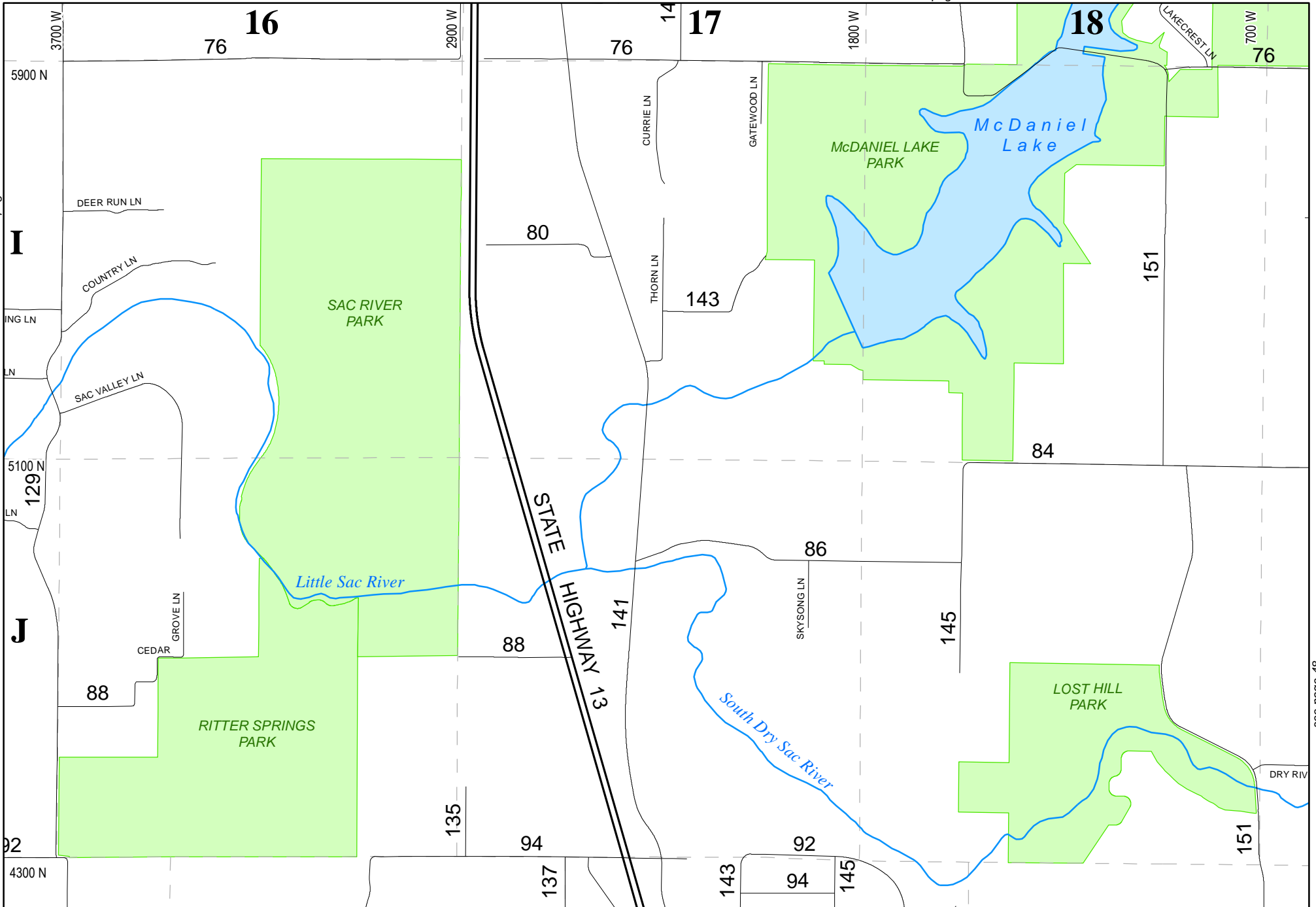


# Greene County Road Atlas



**DISCLAIMER**  
 All information on the map is provided "as is" for general information purposes only. Greene County and all other contributing data suppliers make no warranties, expressed or implied, concerning the accuracy, completeness, reliability or suitability of the data for any particular purpose. Greene County and all other contributing data suppliers assume no liability associated with the use or misuse of this data.


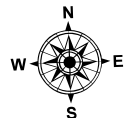
see page 46



see page 48

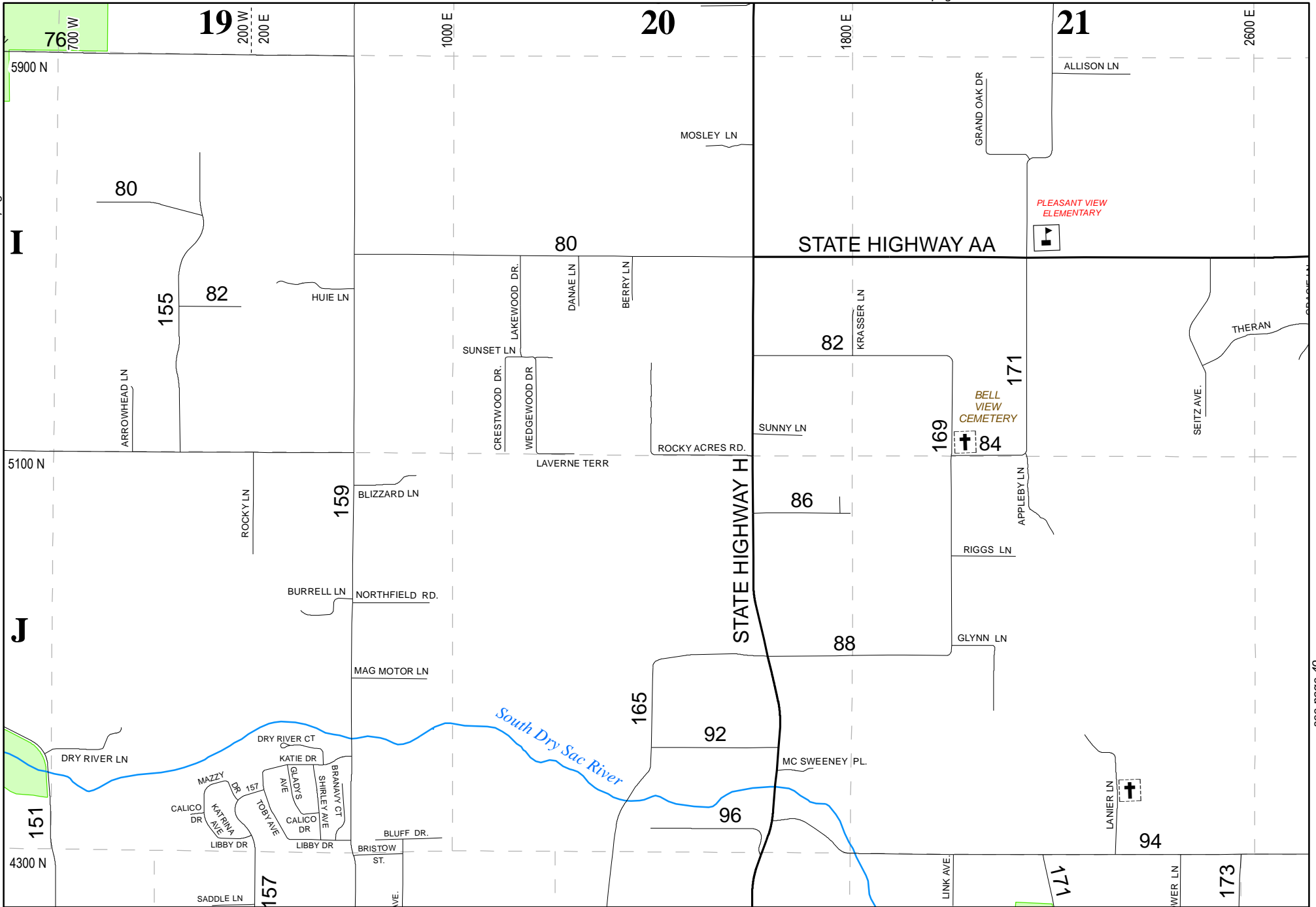


# Greene County Road Atlas



**DISCLAIMER**  
 All information on the map is provided "as is" for general information purposes only. Greene County and all other contributing data suppliers make no warranties, expressed or implied, concerning the accuracy, completeness, reliability or suitability of the data for any particular purpose. Greene County and all other contributing data suppliers assume no liability associated with the use or misuse of this data.

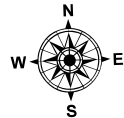
see page 47




see page 49



# Greene County Road Atlas



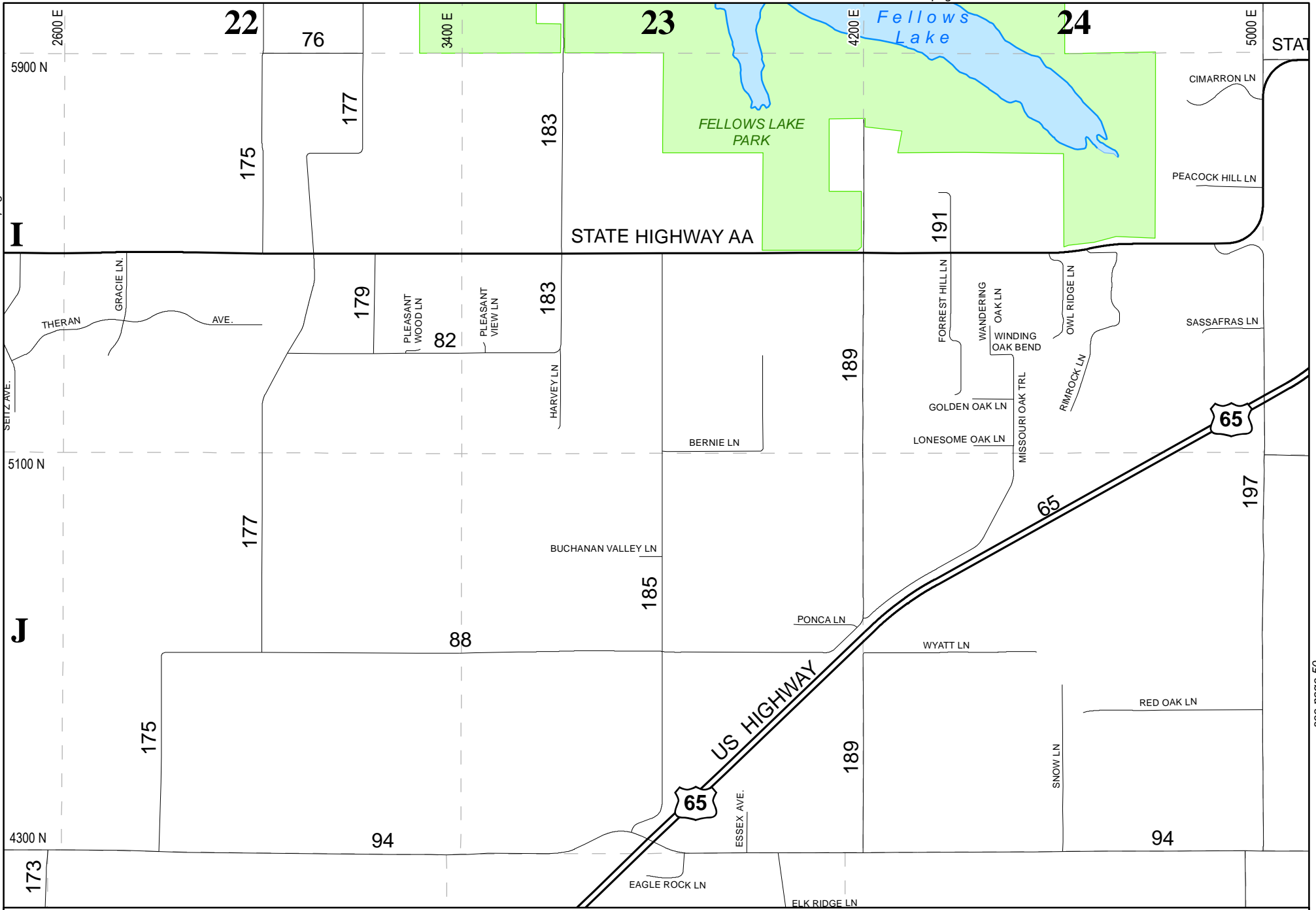
48




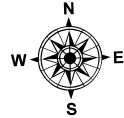
**DISCLAIMER**  
 All information on the map is provided "as is" for general information purposes only. Greene County and all other contributing data suppliers make no warranties, expressed or implied, concerning the accuracy, completeness, reliability or suitability of the data for any particular purpose. Greene County and all other contributing data suppliers assume no liability associated with the use or misuse of this data.

see page 48

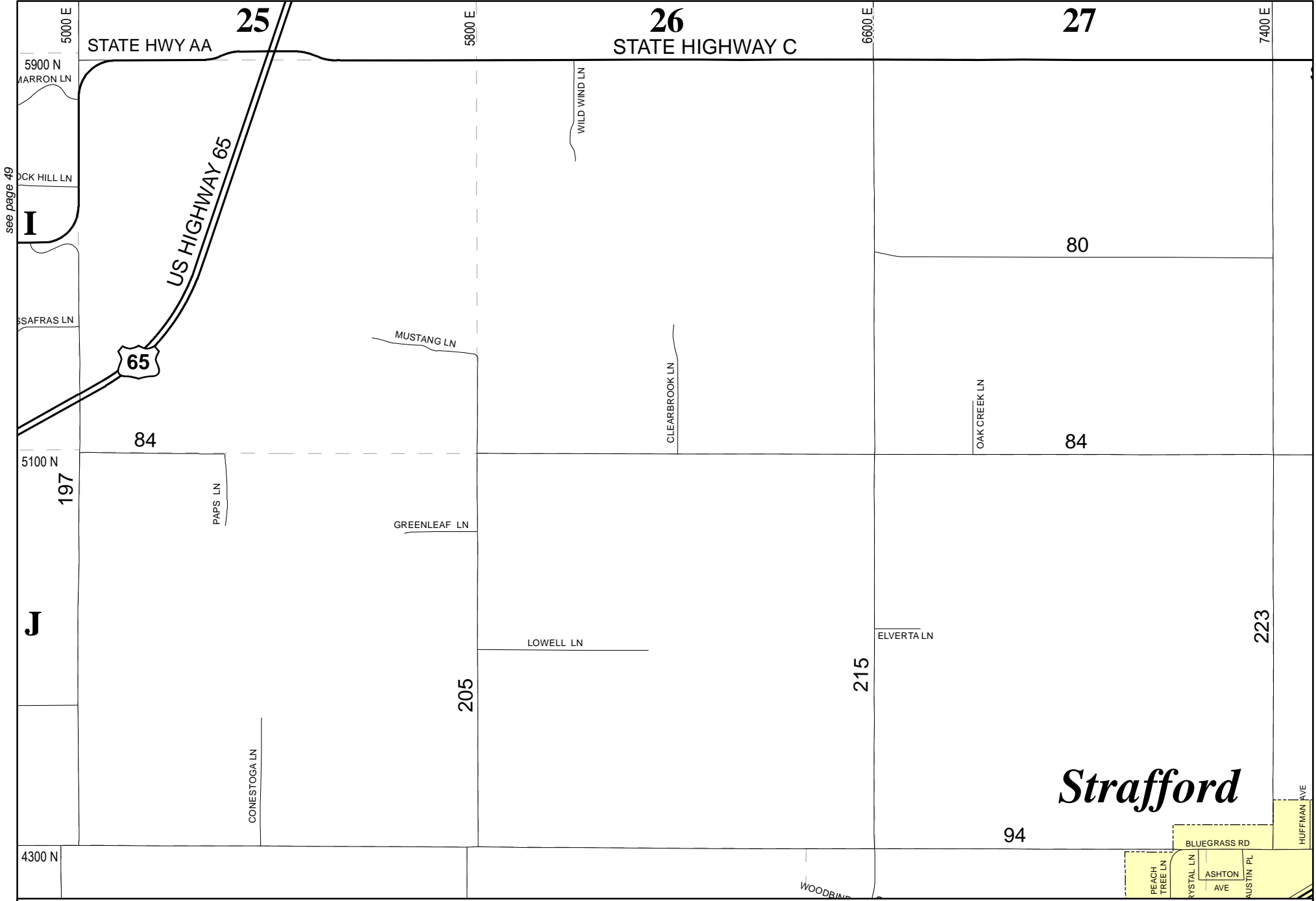
see page 50



# Greene County Road Atlas



**DISCLAIMER**  
 All information on the map is provided "as is" for general information purposes only. Greene County and all other contributing data suppliers make no warranties, expressed or implied, concerning the accuracy, completeness, reliability or suitability of the data for any particular purpose. Greene County and all other contributing data suppliers assume no liability associated with the use or misuse of this data.




# Strafford

see page 49


see page 51



## Greene County Road Atlas



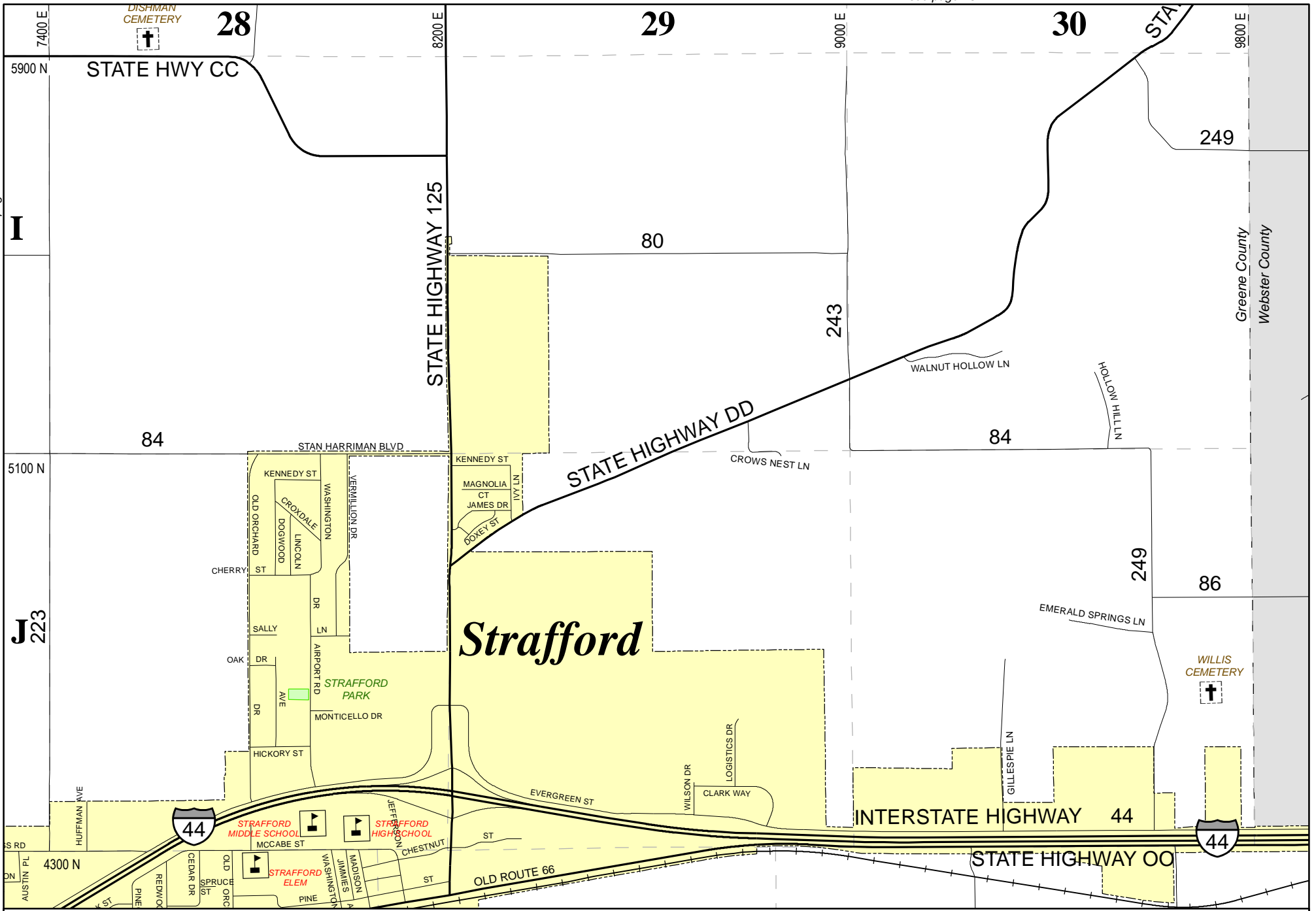
50



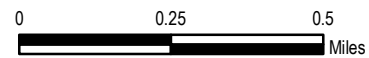
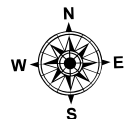
**DISCLAIMER**  
 All information on the map is provided "as is" for general information purposes only. Greene County and all other contributing data suppliers make no warranties, expressed or implied, concerning the accuracy, completeness, reliability or suitability of the data for any particular purpose. Greene County and all other contributing data suppliers assume no liability associated with the use or misuse of this data.

see page 54

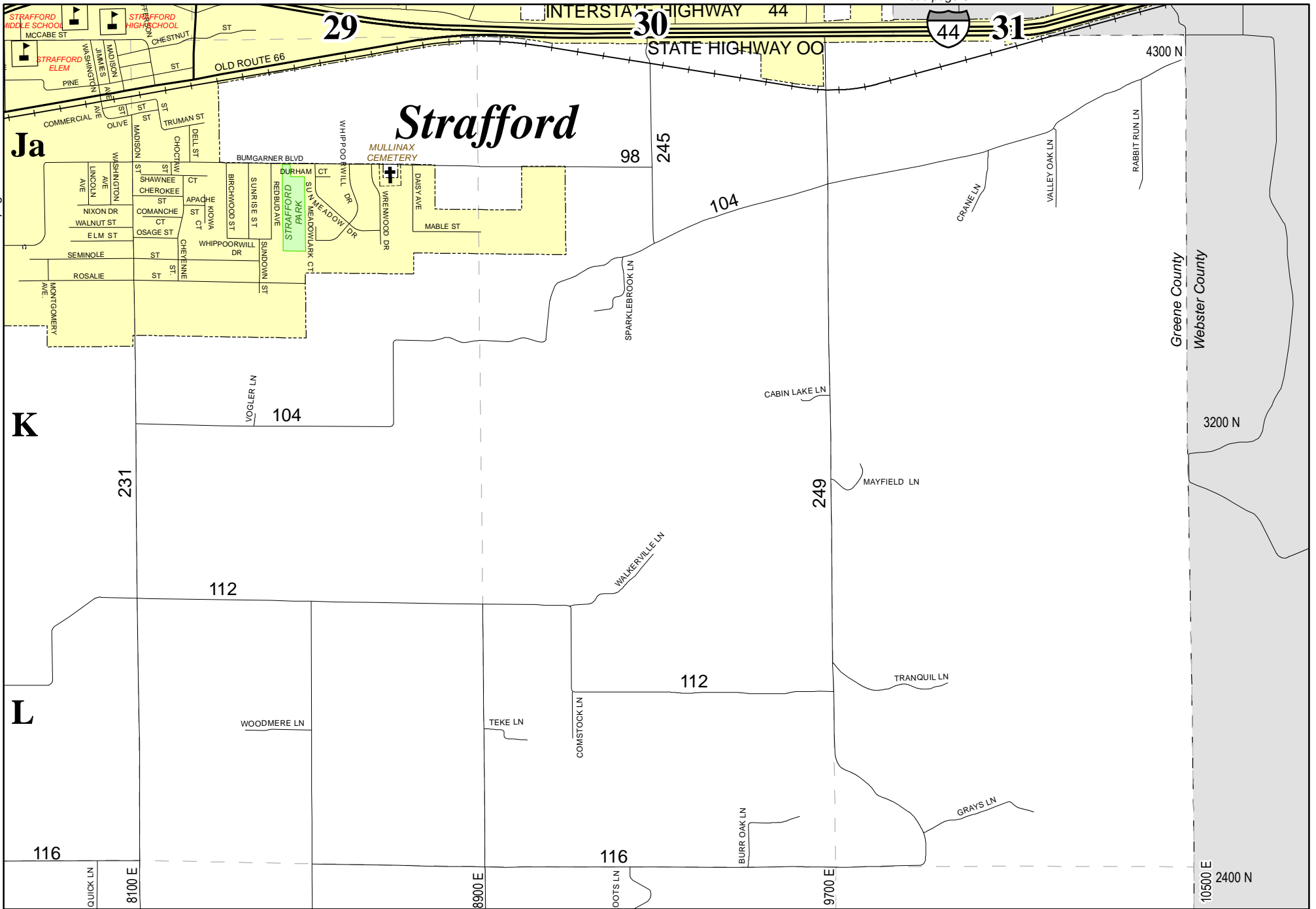
see page 50



Greene County  
Road Atlas




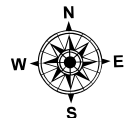
DISCLAIMER  
All information on the map is provided "as is" for general information purposes only. Greene County and all other contributing data suppliers make no warranties, expressed or implied, concerning the accuracy, completeness, reliability or suitability of the data for any particular purpose. Greene County and all other contributing data suppliers assume no liability associated with the use or misuse of this data.



see page 54

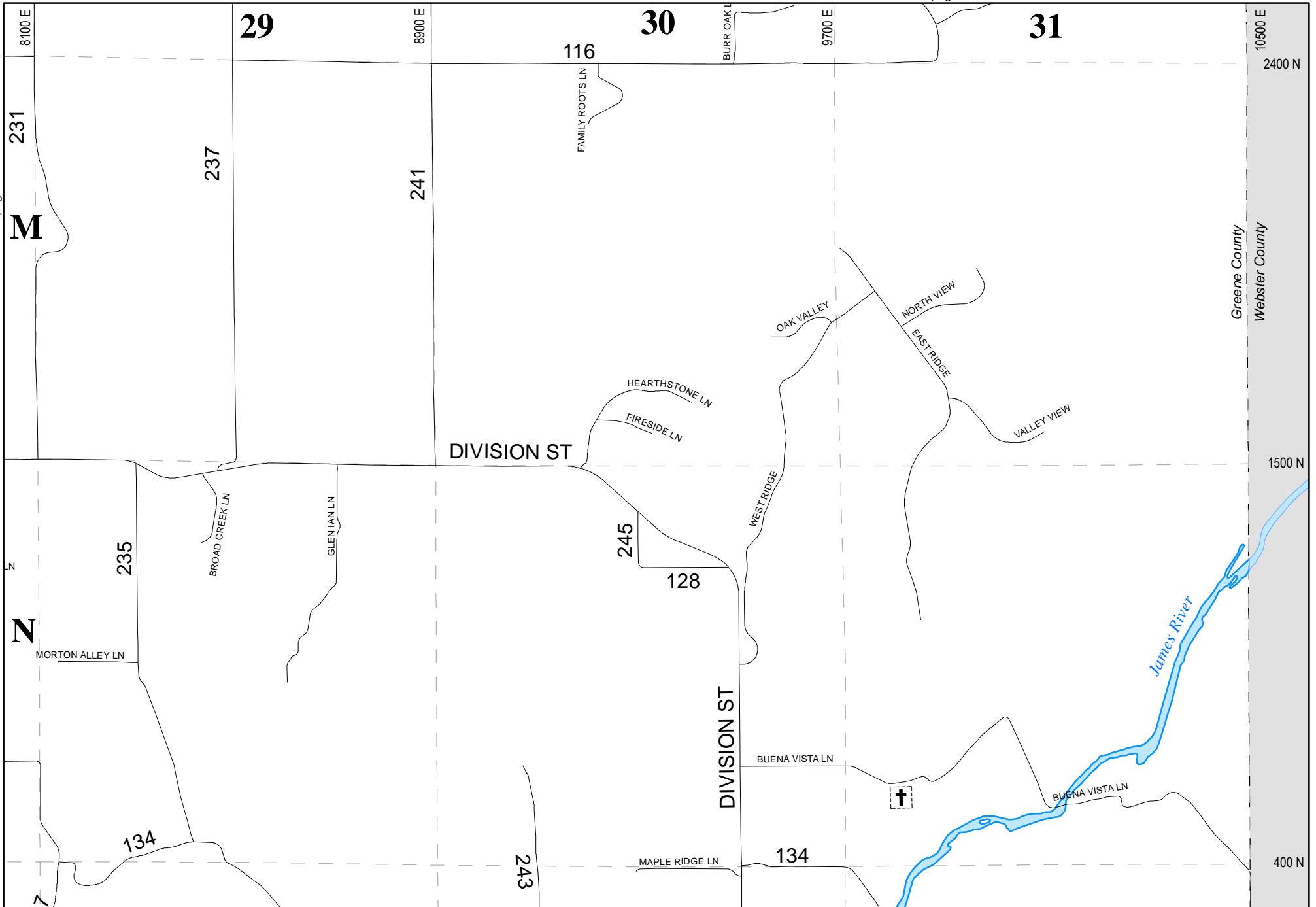


# Greene County Road Atlas


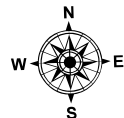


**DISCLAIMER**  
 All information on the map is provided "as is" for general information purposes only. Greene County and all other contributing data suppliers make no warranties, expressed or implied, concerning the accuracy, completeness, reliability or suitability of the data for any particular purpose. Greene County and all other contributing data suppliers assume no liability associated with the use or misuse of this data.

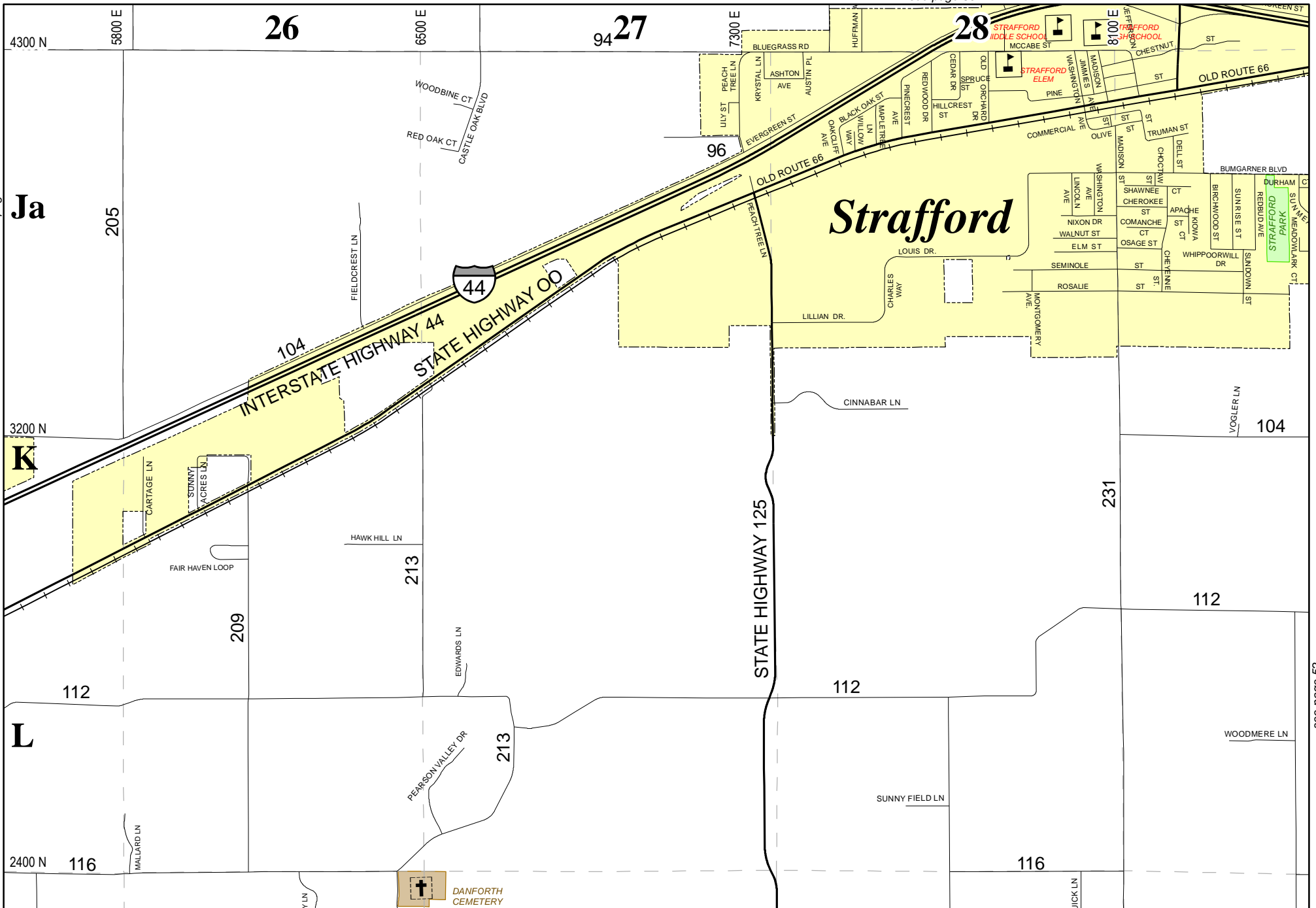
see page 55



# Greene County Road Atlas



**DISCLAIMER**  
 All information on the map is provided "as is" for general information purposes only. Greene County and all other contributing data suppliers make no warranties, expressed or implied, concerning the accuracy, completeness, reliability or suitability of the data for any particular purpose. Greene County and all other contributing data suppliers assume no liability associated with the use or misuse of this data.



see page 56

Ja



K

L

**Strafford**

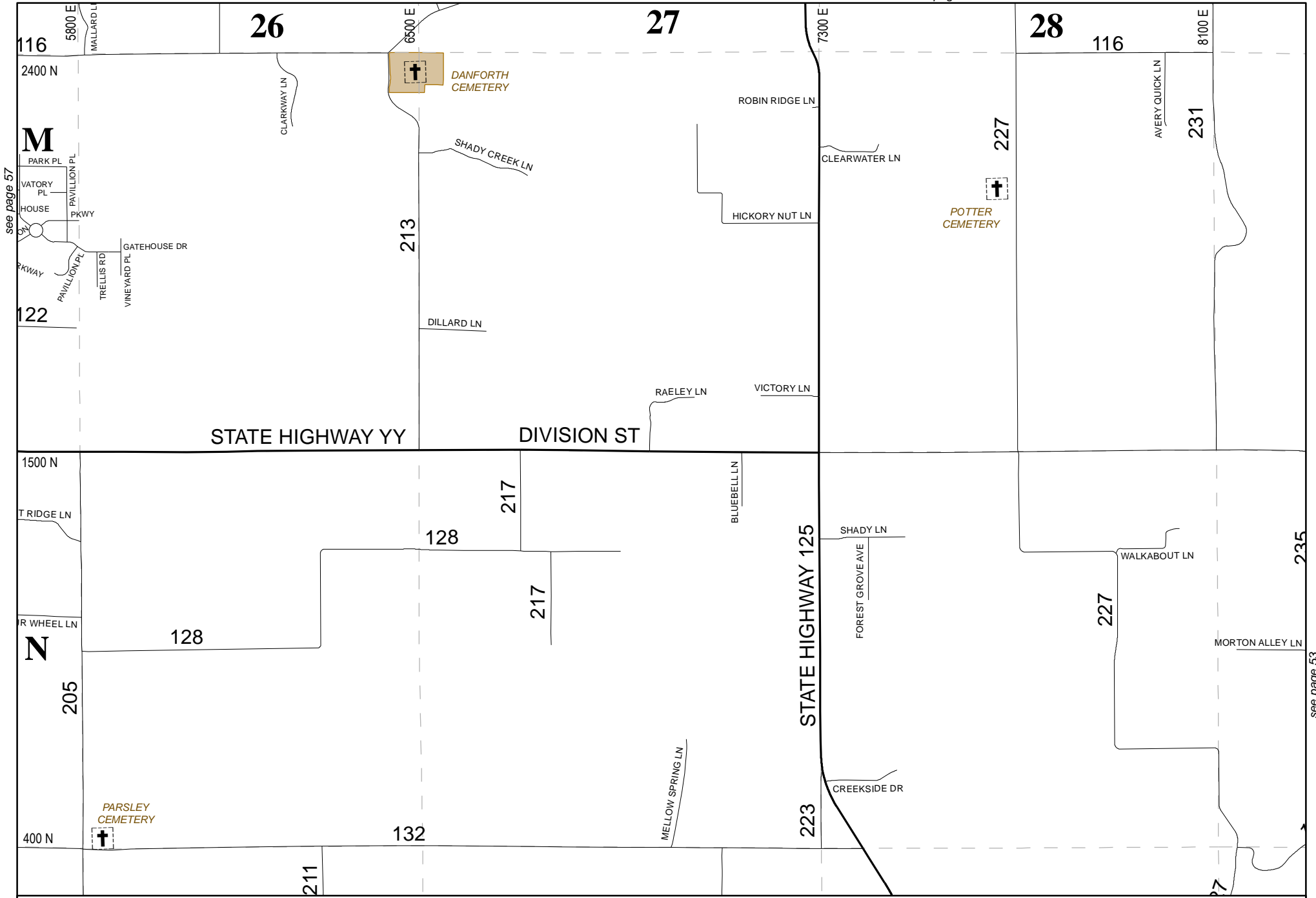


Greene County  
Road Atlas


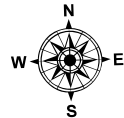


DISCLAIMER  
All information on the map is provided "as is" for general information purposes only. Greene County and all other contributing data suppliers make no warranties, expressed or implied, concerning the accuracy, completeness, reliability or suitability of the data for any particular purpose. Greene County and all other contributing data suppliers assume no liability associated with the use or misuse of this data.

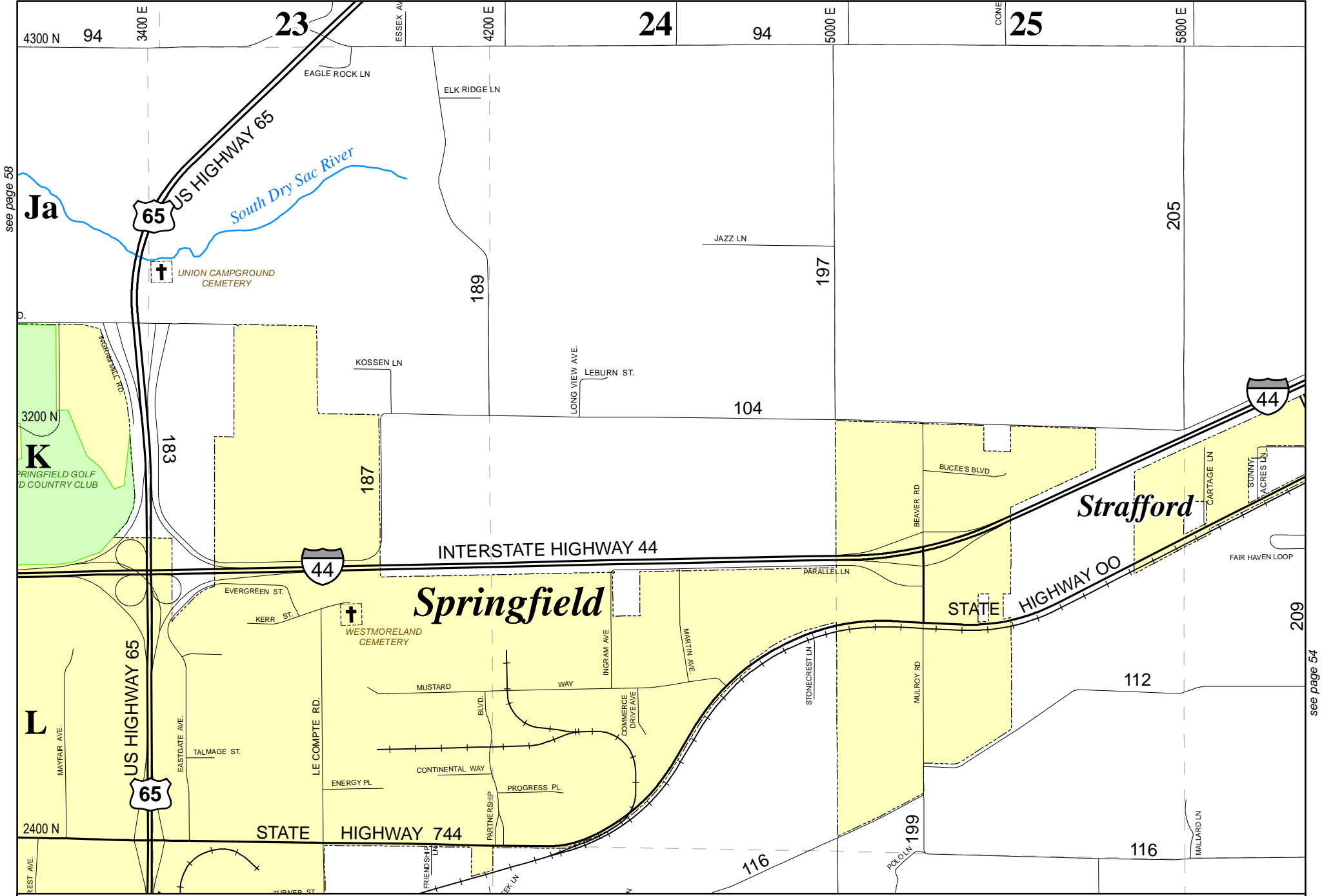
see page 52



# Greene County Road Atlas



**DISCLAIMER**  
 All information on the map is provided "as is" for general information purposes only. Greene County and all other contributing data suppliers make no warranties, expressed or implied, concerning the accuracy, completeness, reliability or suitability of the data for any particular purpose. Greene County and all other contributing data suppliers assume no liability associated with the use or misuse of this data.





see page 58

see page 54

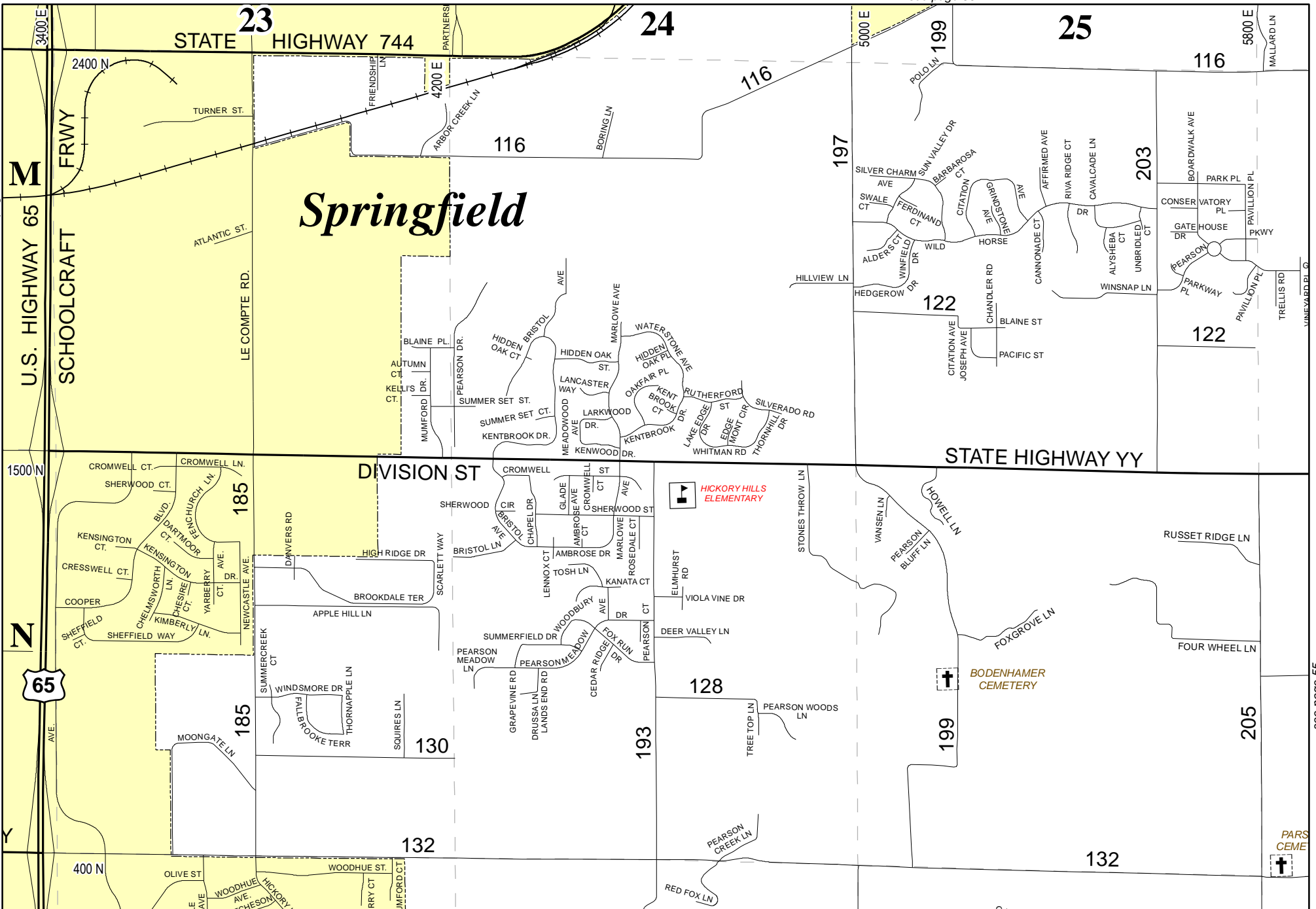


**Greene County  
Road Atlas**

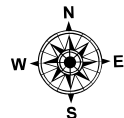


**DISCLAIMER**  
 All information on the map is provided "as is" for general information purposes only. Greene County and all other contributing data suppliers make no warranties, expressed or implied, concerning the accuracy, completeness, reliability or suitability of the data for any particular purpose. Greene County and all other contributing data suppliers assume no liability associated with the use or misuse of this data.


see page 59



# Greene County Road Atlas



57

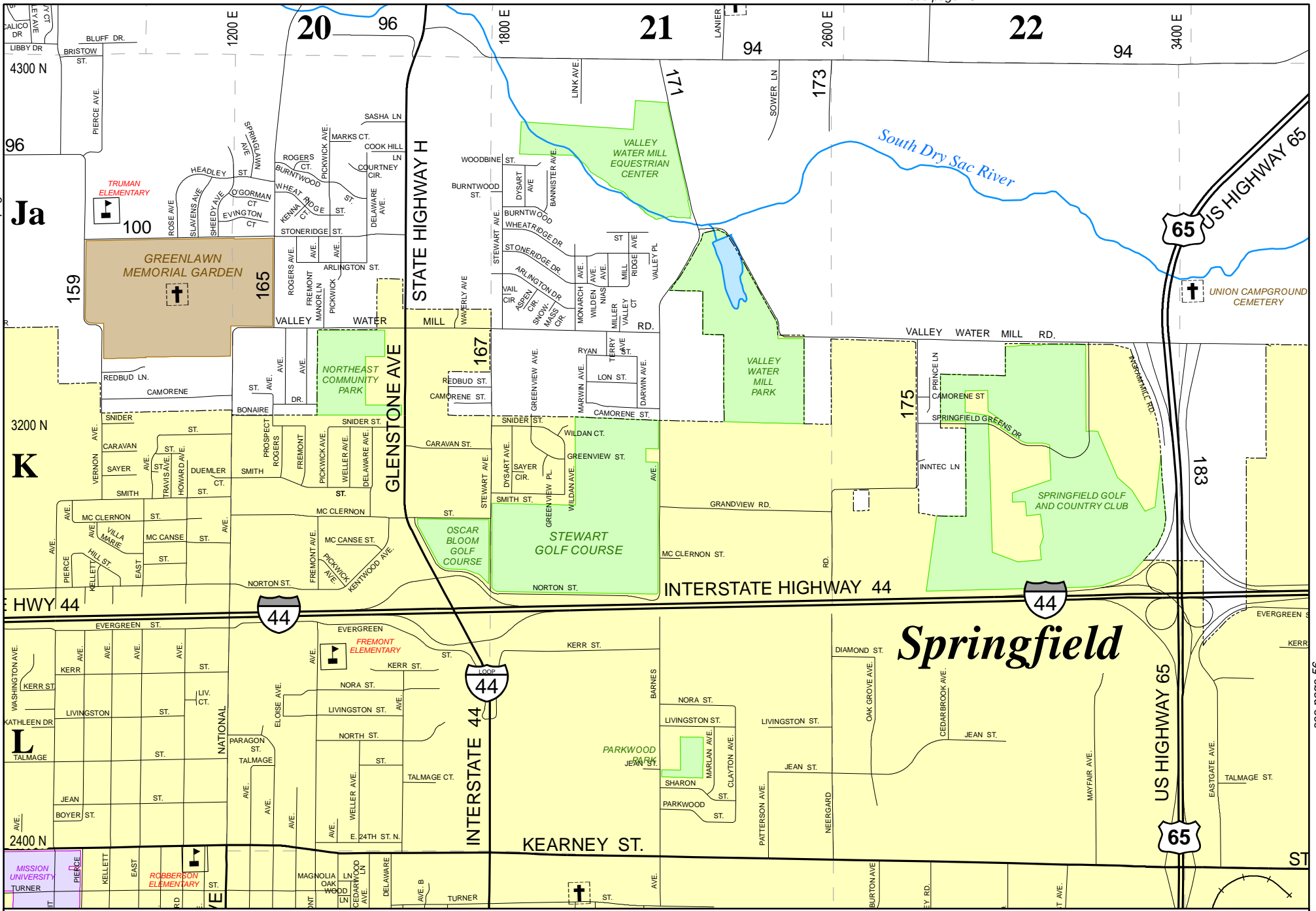


**DISCLAIMER**  
 All information on the map is provided "as is" for general information purposes only. Greene County and all other contributing data suppliers make no warranties, expressed or implied, concerning the accuracy, completeness, reliability or suitability of the data for any particular purpose. Greene County and all other contributing data suppliers assume no liability associated with the use or misuse of this data.


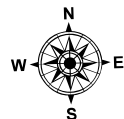
see page 55

see page 60

see page 56

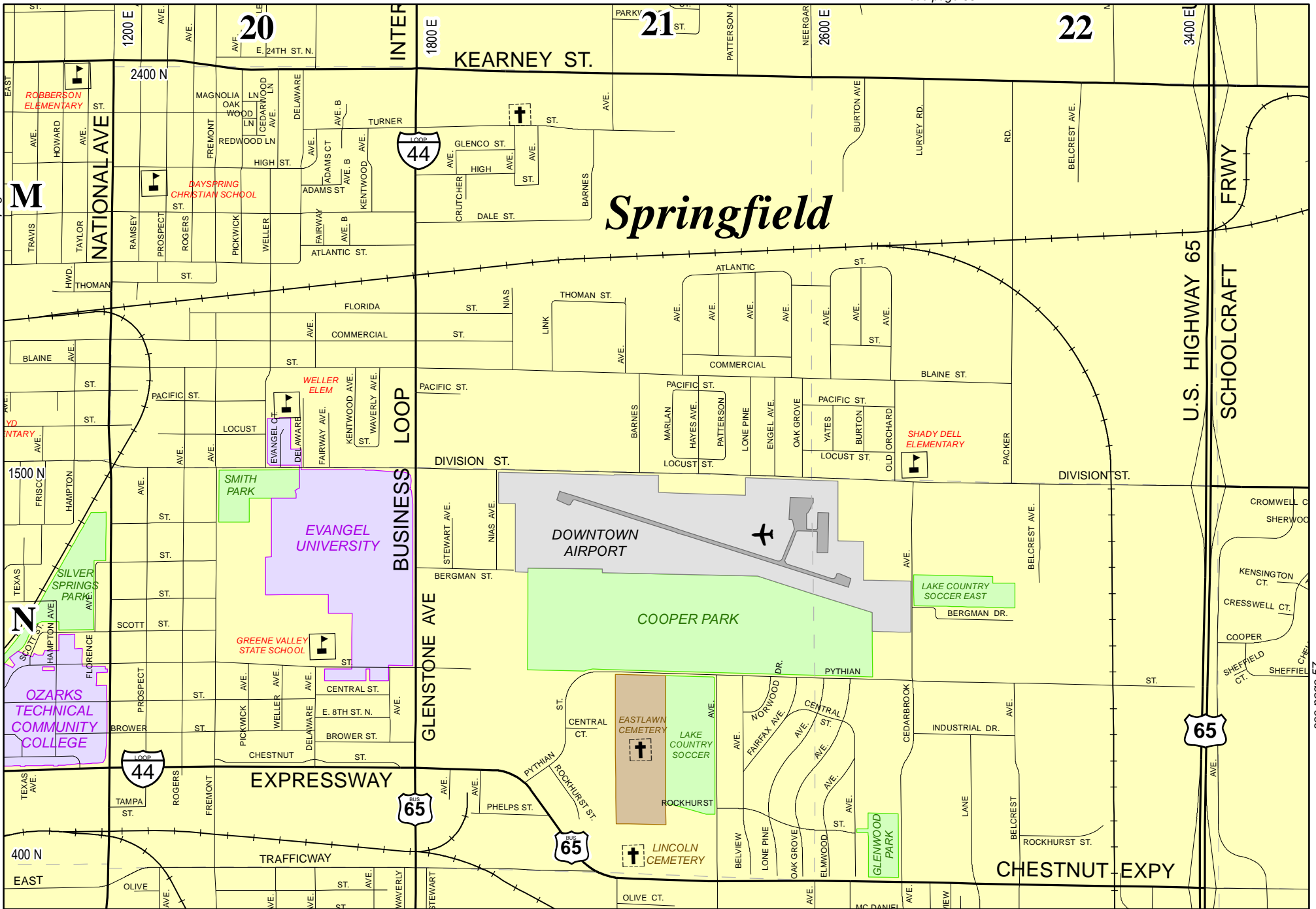


# Greene County Road Atlas



**DISCLAIMER**  
 All information on the map is provided "as is" for general information purposes only. Greene County and all other contributing data suppliers make no warranties, expressed or implied, concerning the accuracy, completeness, reliability or suitability of the data for any particular purpose. Greene County and all other contributing data suppliers assume no liability associated with the use or misuse of this data.


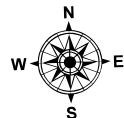
see page 61



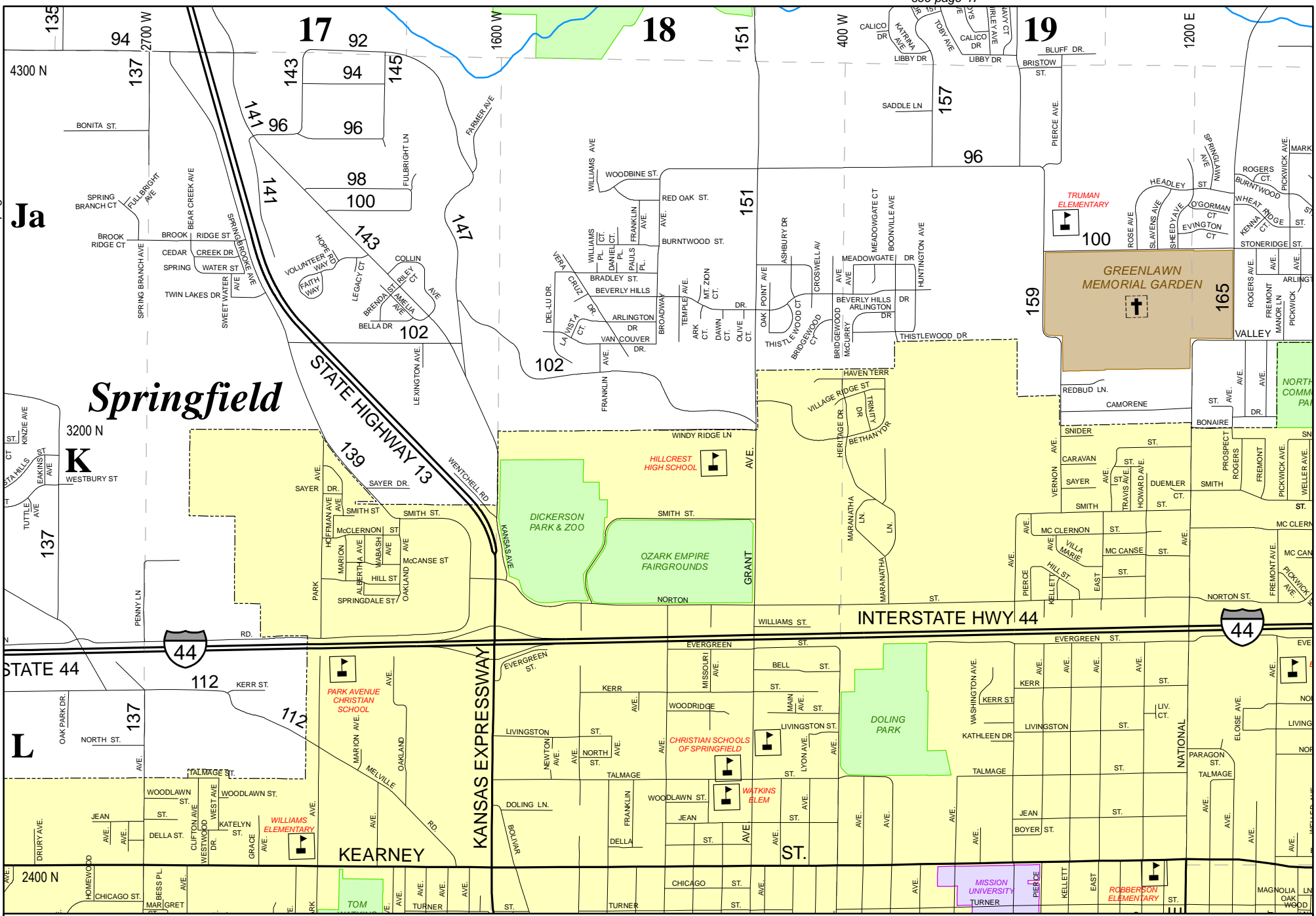
see page 57




# Greene County Road Atlas




**DISCLAIMER**  
 All information on the map is provided "as is" for general information purposes only. Greene County and all other contributing data suppliers make no warranties, expressed or implied, concerning the accuracy, completeness, reliability or suitability of the data for any particular purpose. Greene County and all other contributing data suppliers assume no liability associated with the use or misuse of this data.



# Greene County Road Atlas



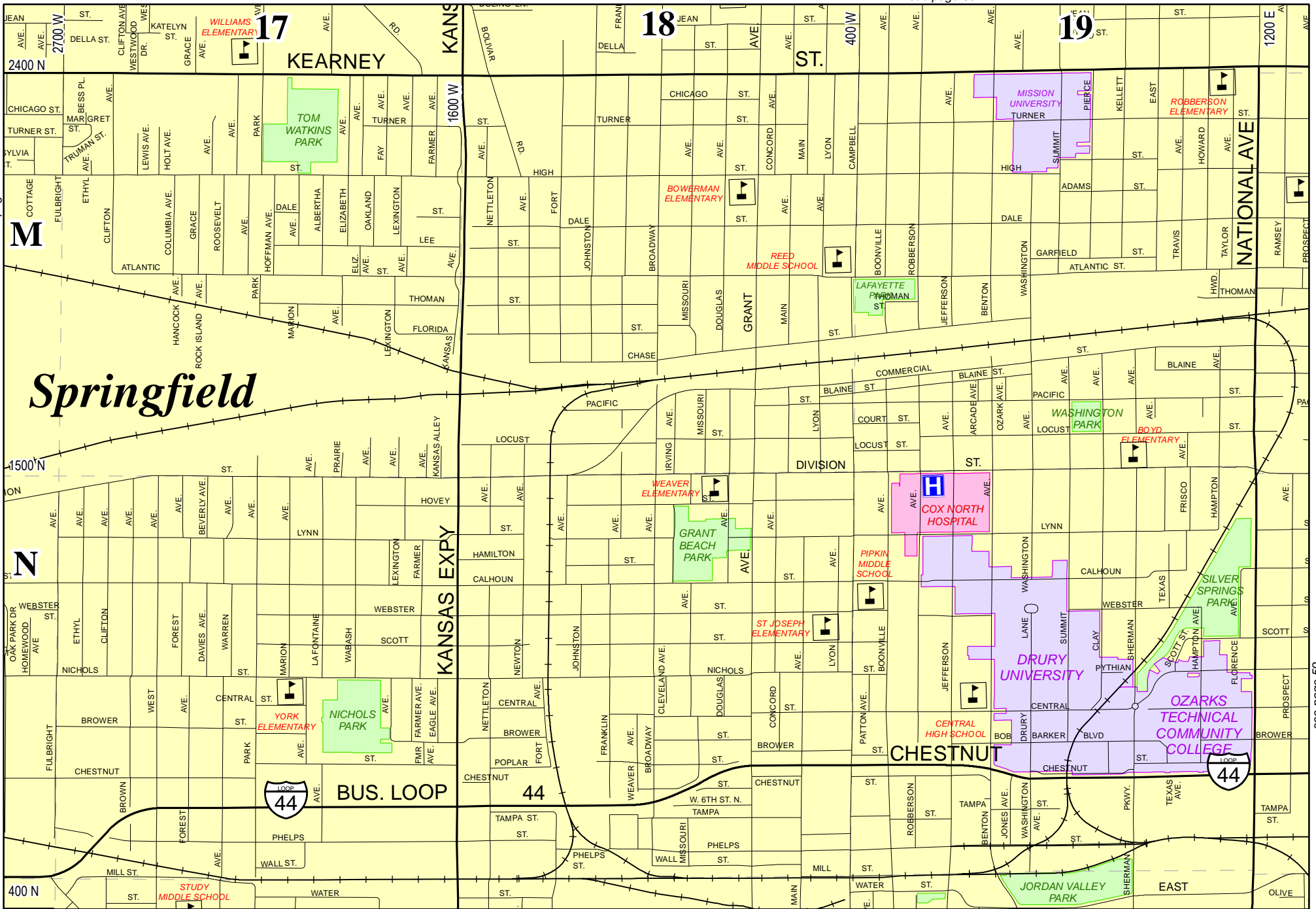
60




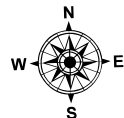
**DISCLAIMER**  
 All information on the map is provided "as is" for general information purposes only. Greene County and all other contributing data suppliers make no warranties, expressed or implied, concerning the accuracy, completeness, reliability or suitability of the data for any particular purpose. Greene County and all other contributing data suppliers assume no liability associated with the use or misuse of this data.

see page 63

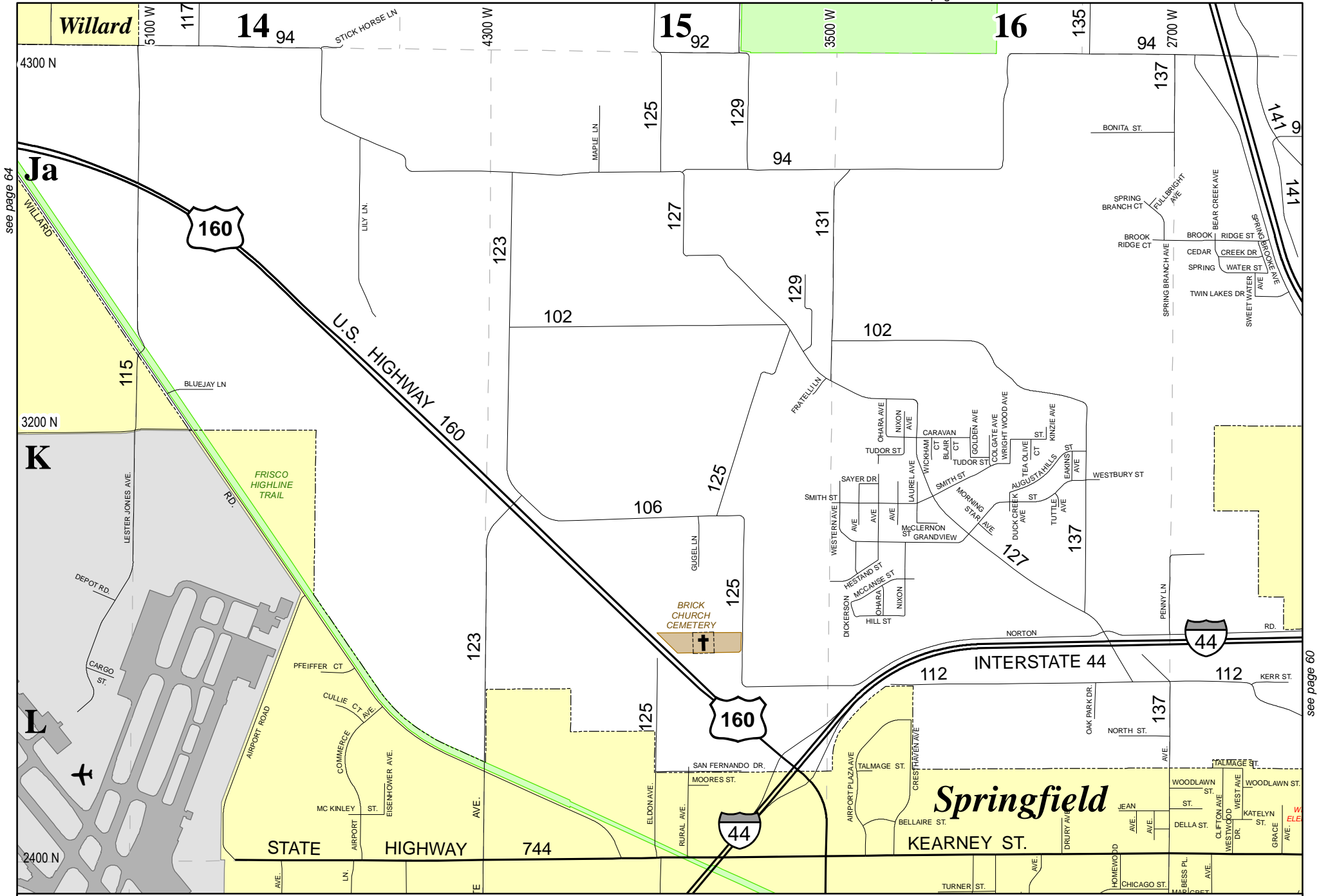
see page 59



# Greene County Road Atlas



**DISCLAIMER**  
 All information on the map is provided "as is" for general information purposes only. Greene County and all other contributing data suppliers make no warranties, expressed or implied, concerning the accuracy, completeness, reliability or suitability of the data for any particular purpose. Greene County and all other contributing data suppliers assume no liability associated with the use or misuse of this data.


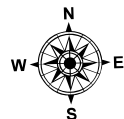


see page 64

see page 60



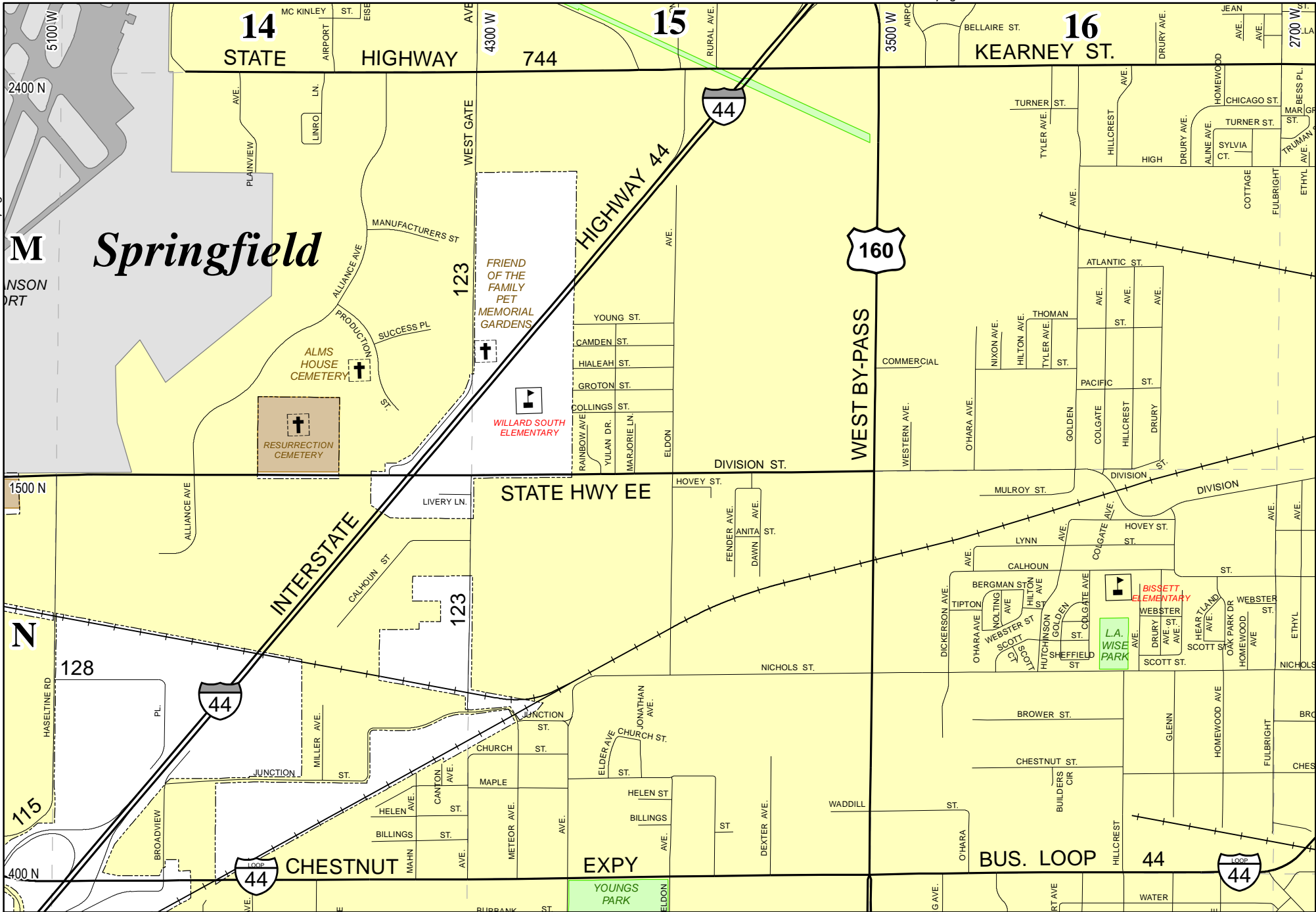
# Greene County Road Atlas




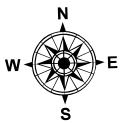
**DISCLAIMER**  
 All information on the map is provided "as is" for general information purposes only. Greene County and all other contributing data suppliers make no warranties, expressed or implied, concerning the accuracy, completeness, reliability or suitability of the data for any particular purpose. Greene County and all other contributing data suppliers assume no liability associated with the use or misuse of this data.

see page 65

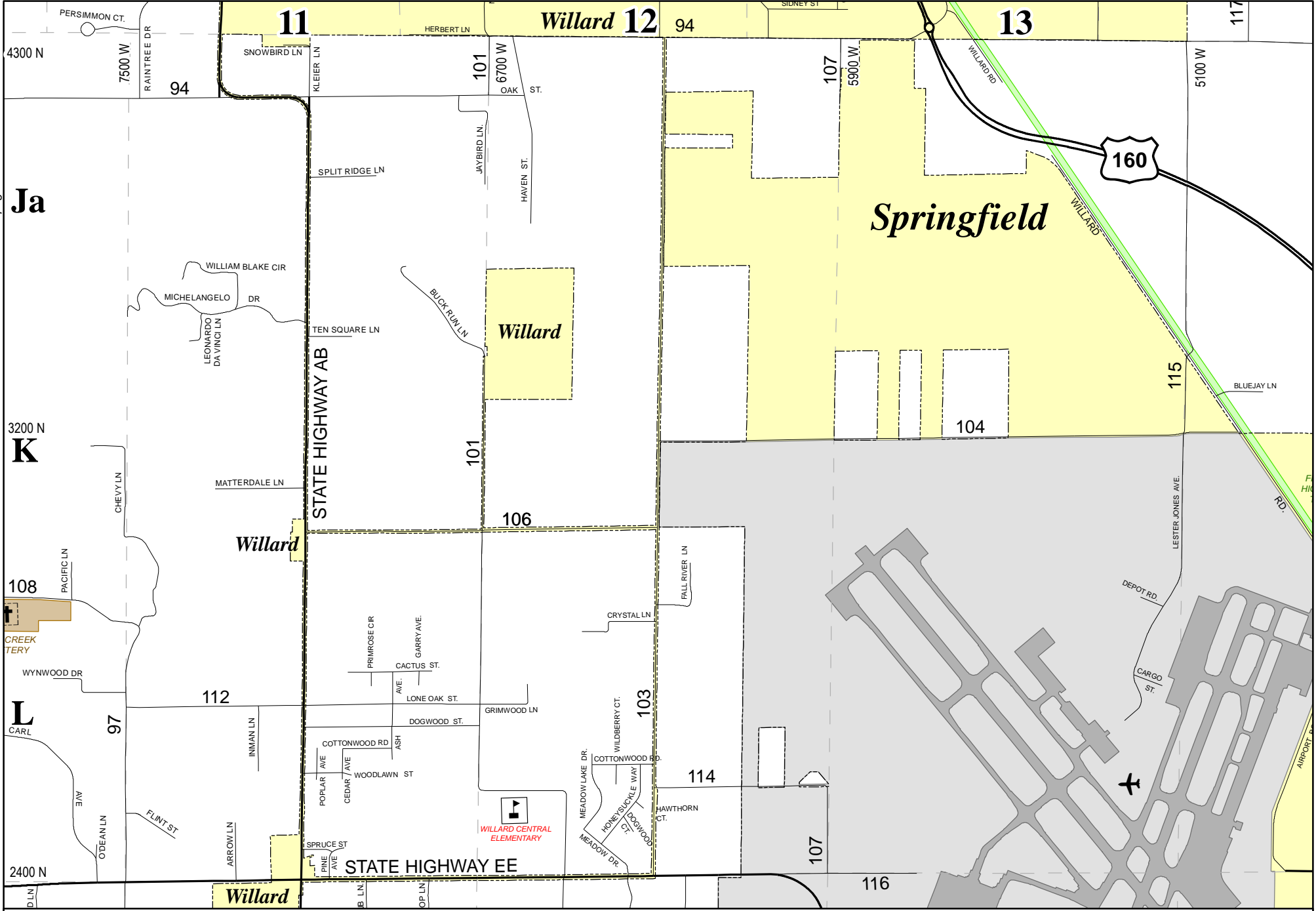
see page 61



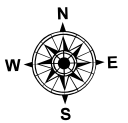
**Greene County  
Road Atlas**




**DISCLAIMER**  
 All information on the map is provided "as is" for general information purposes only. Greene County and all other contributing data suppliers make no warranties, expressed or implied, concerning the accuracy, completeness, reliability or suitability of the data for any particular purpose. Greene County and all other contributing data suppliers assume no liability associated with the use or misuse of this data.



**Greene County  
Road Atlas**

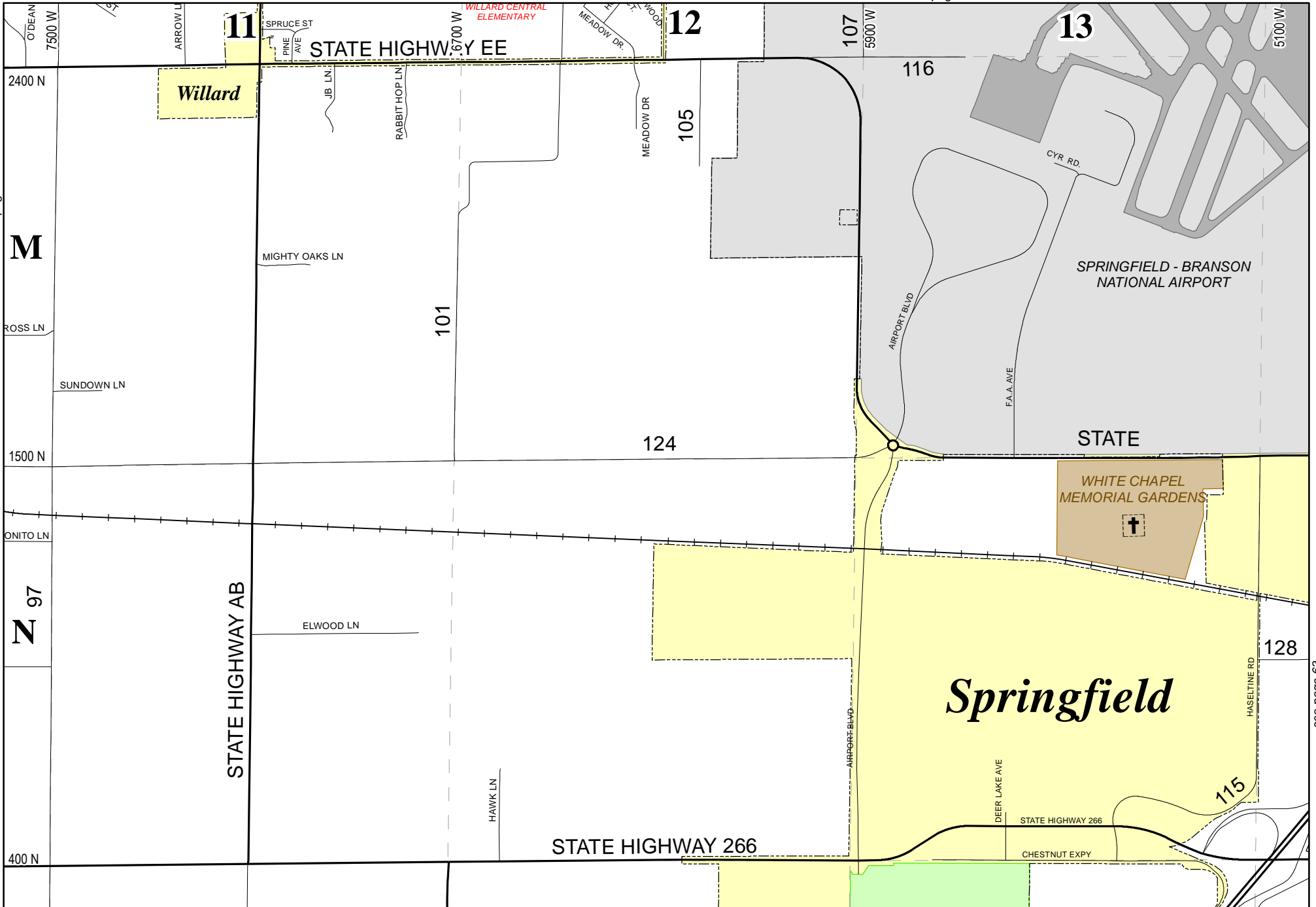


64


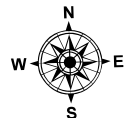


**DISCLAIMER**  
 All information on the map is provided "as is" for general information purposes only. Greene County and all other contributing data suppliers make no warranties, expressed or implied, concerning the accuracy, completeness, reliability or suitability of the data for any particular purpose. Greene County and all other contributing data suppliers assume no liability associated with the use or misuse of this data.

see page 67

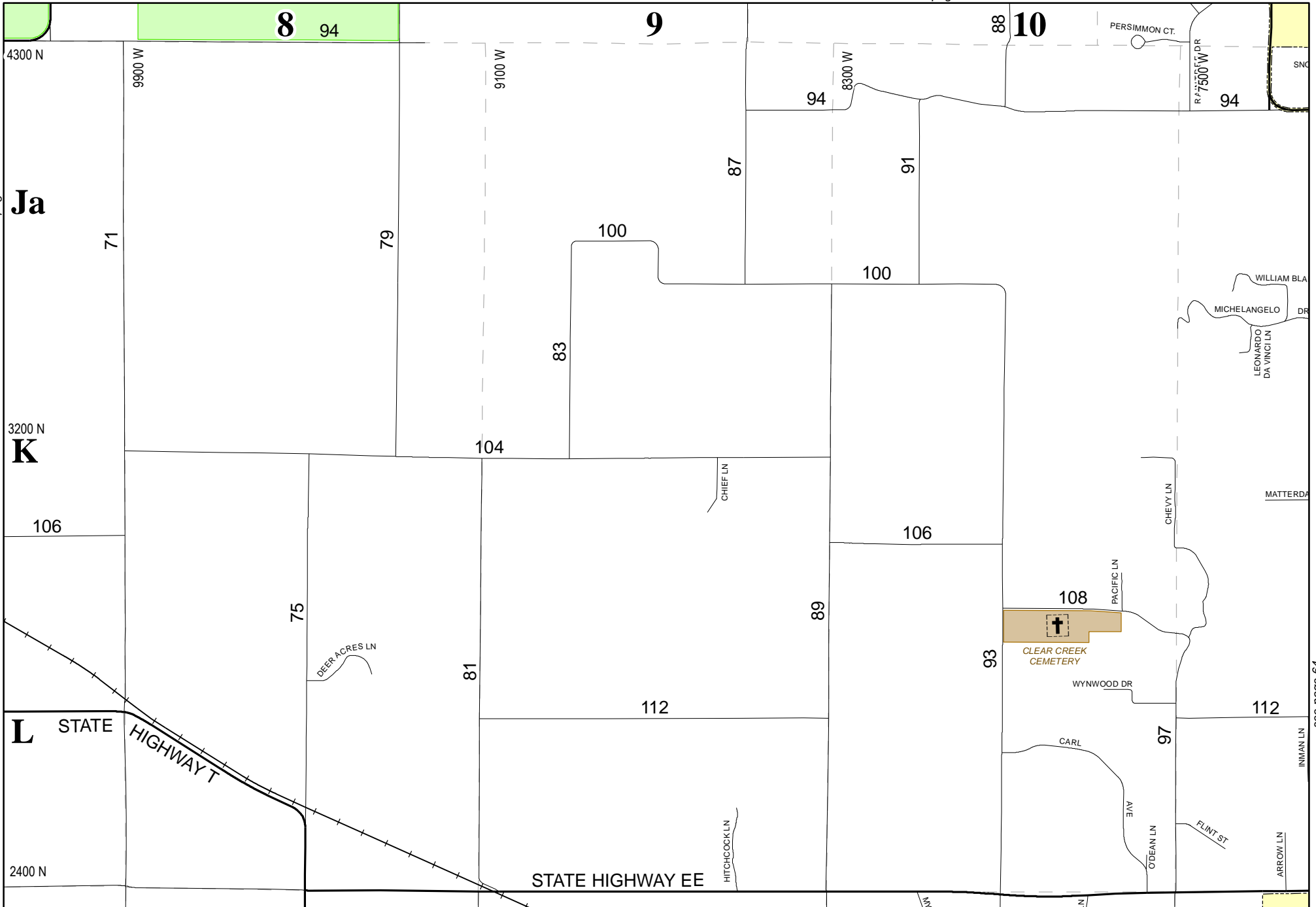


Greene County  
Road Atlas



**DISCLAIMER**  
All information on the map is provided "as is" for general information purposes only. Greene County and all other contributing data suppliers make no warranties, expressed or implied, concerning the accuracy, completeness, reliability or suitability of the data for any particular purpose. Greene County and all other contributing data suppliers assume no liability associated with the use or misuse of this data.

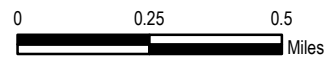
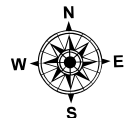
see page 68



see page 64



# Greene County Road Atlas

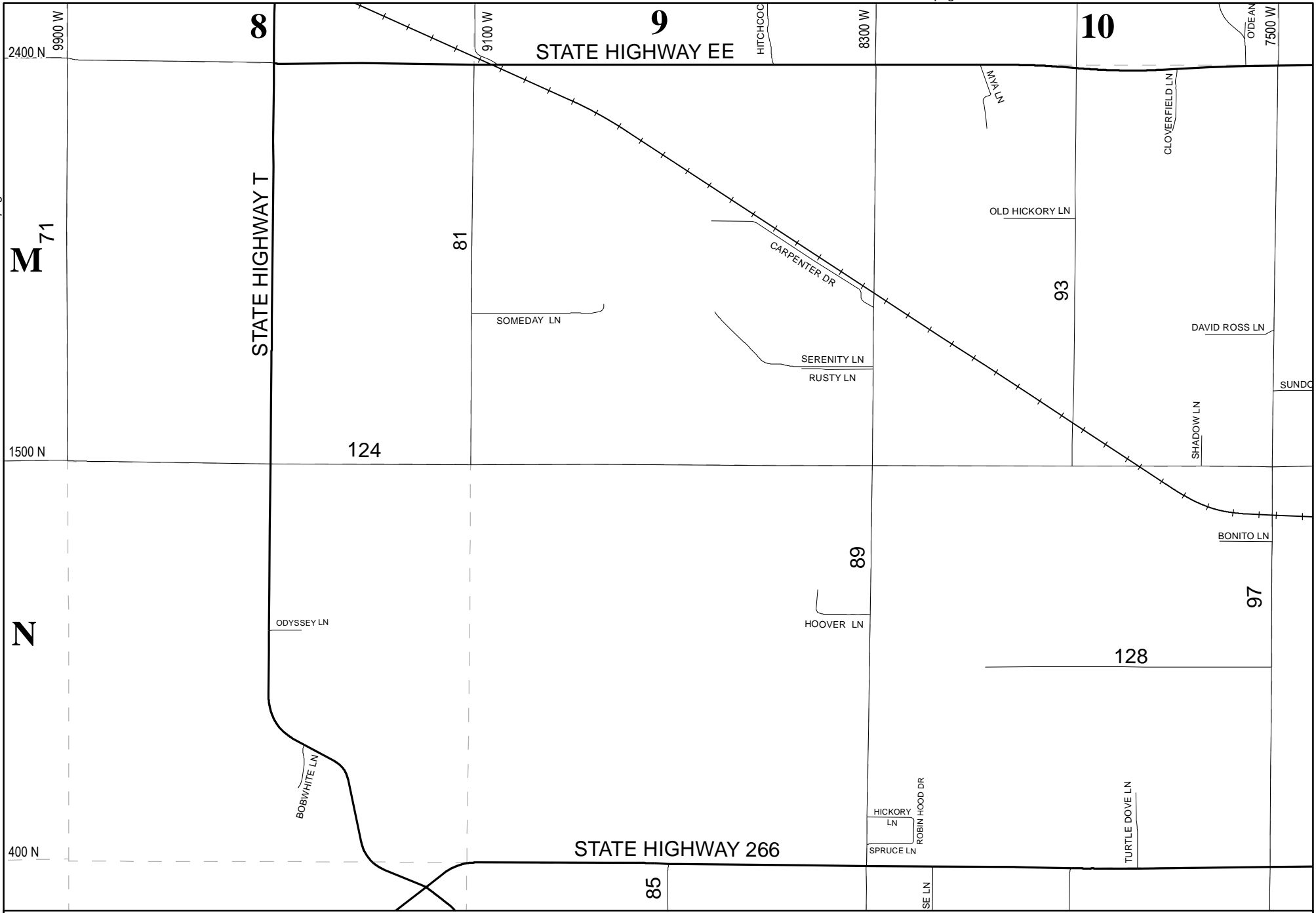


DISCLAIMER  
 All information on the map is provided "as is" for general information purposes only. Greene County and all other contributing data suppliers make no warranties, expressed or implied, concerning the accuracy, completeness, reliability or suitability of the data for any particular purpose. Greene County and all other contributing data suppliers assume no liability associated with the use or misuse of this data.

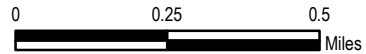
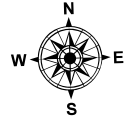
see page 67

see page 69

see page 65



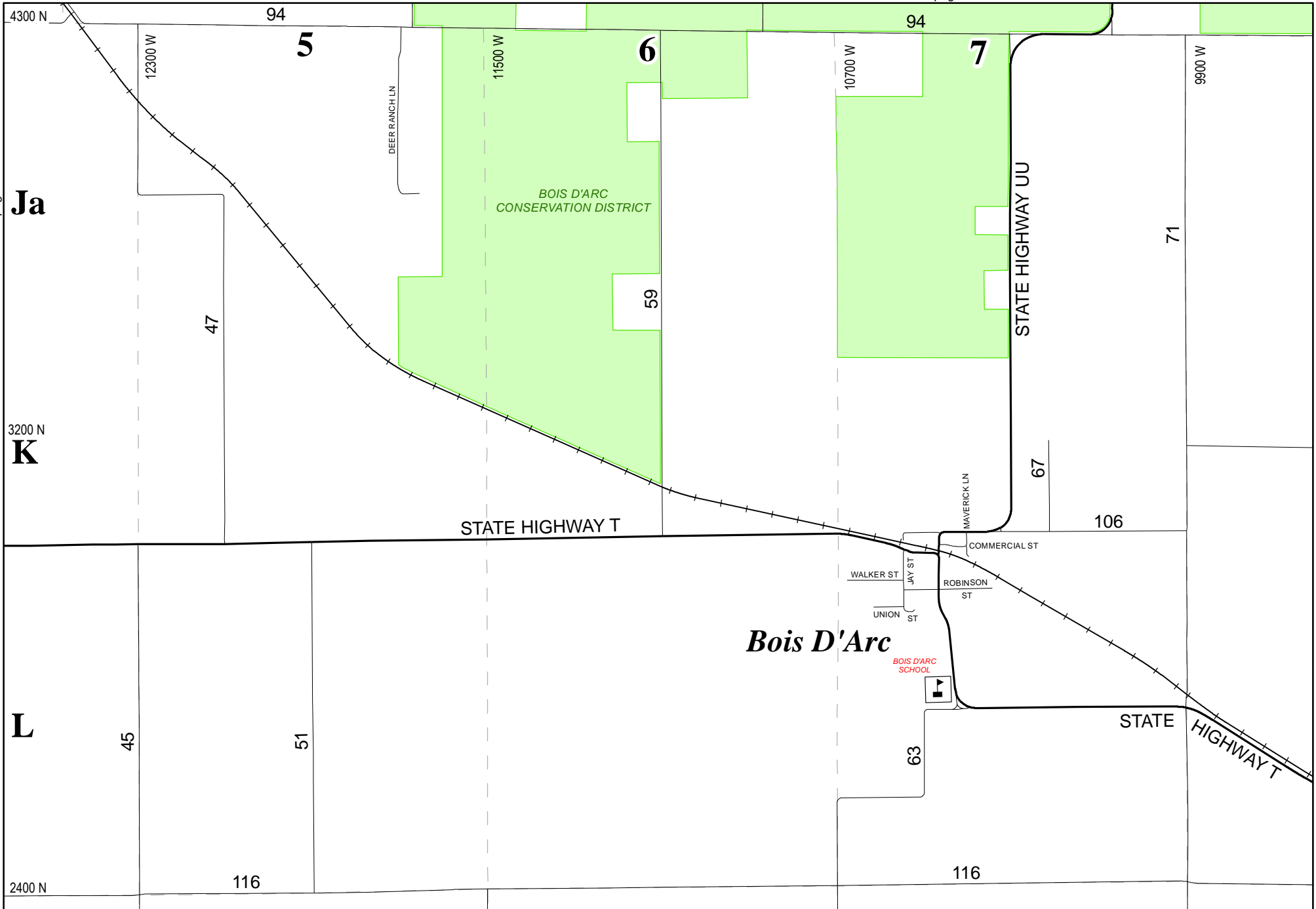
# Greene County Road Atlas




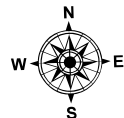
**DISCLAIMER**  
 All information on the map is provided "as is" for general information purposes only. Greene County and all other contributing data suppliers make no warranties, expressed or implied, concerning the accuracy, completeness, reliability or suitability of the data for any particular purpose. Greene County and all other contributing data suppliers assume no liability associated with the use or misuse of this data.

see page 70

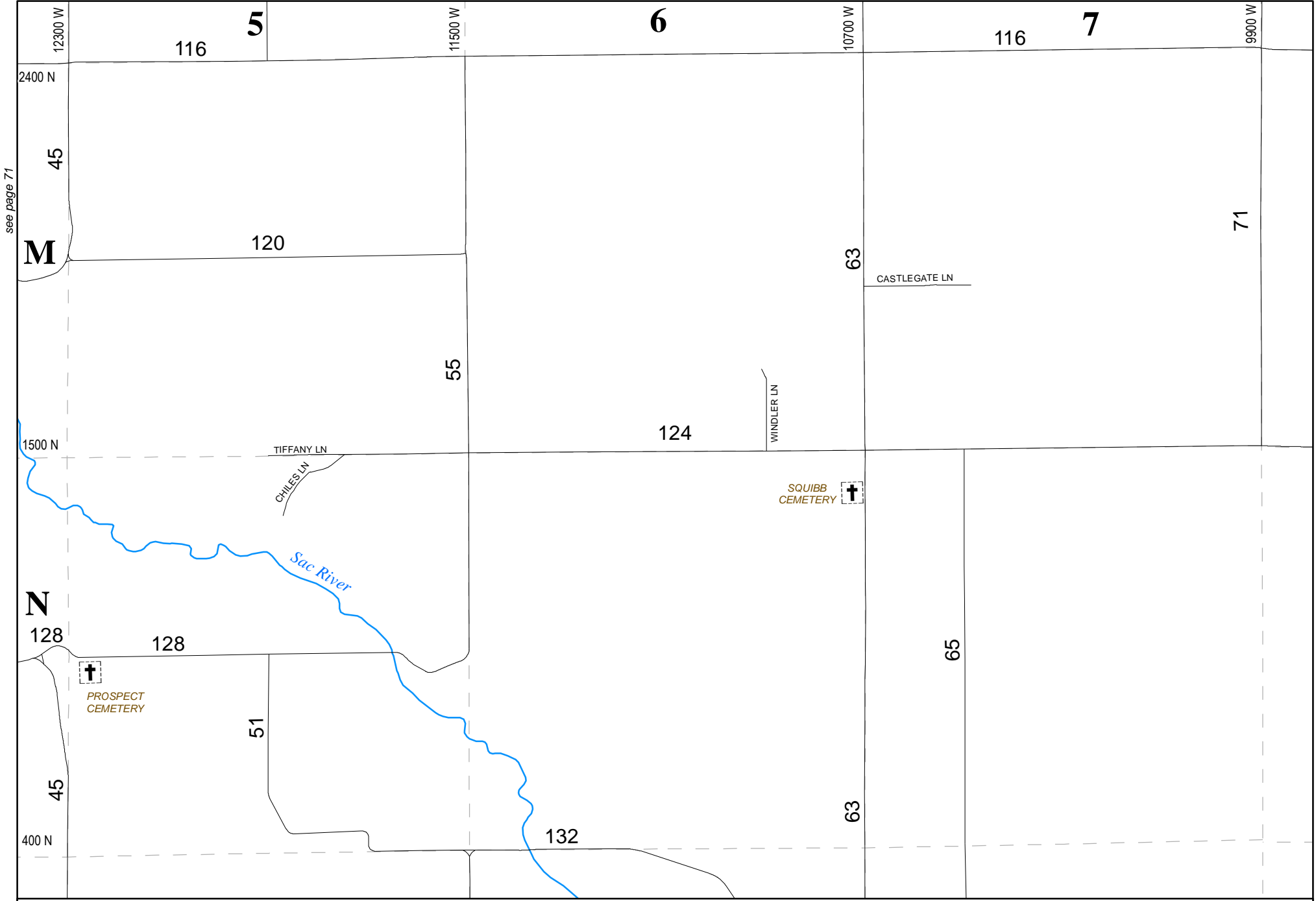
see page 66



Greene County  
Road Atlas



DISCLAIMER  
All information on the map is provided "as is" for general information purposes only. Greene County and all other contributing data suppliers make no warranties, expressed or implied, concerning the accuracy, completeness, reliability or suitability of the data for any particular purpose. Greene County and all other contributing data suppliers assume no liability associated with the use or misuse of this data.


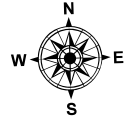


see page 71

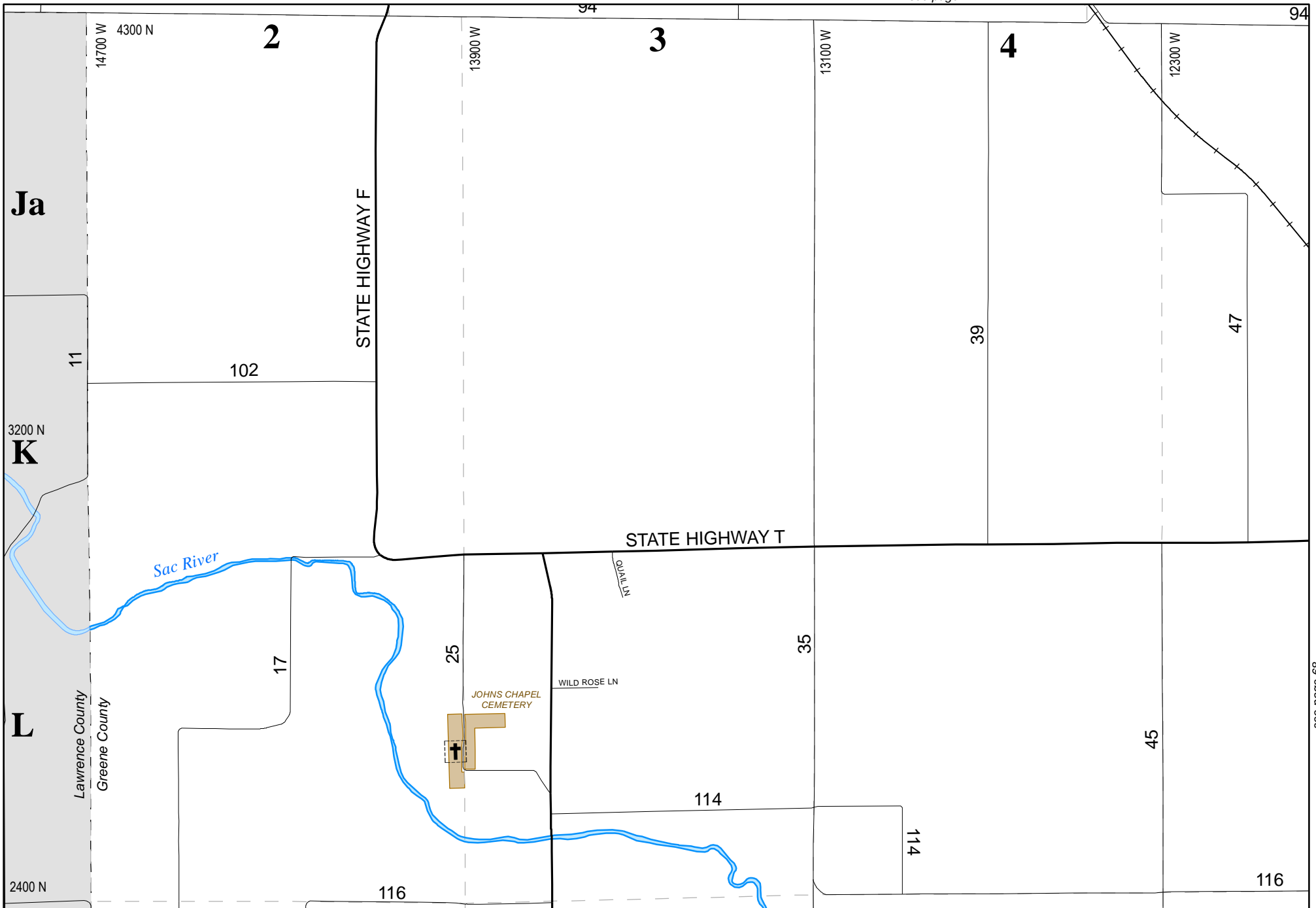
see page 67



# Greene County Road Atlas



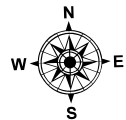
**DISCLAIMER**  
 All information on the map is provided "as is" for general information purposes only. Greene County and all other contributing data suppliers make no warranties, expressed or implied, concerning the accuracy, completeness, reliability or suitability of the data for any particular purpose. Greene County and all other contributing data suppliers assume no liability associated with the use or misuse of this data.



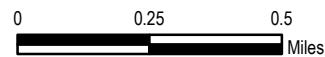
see page 68



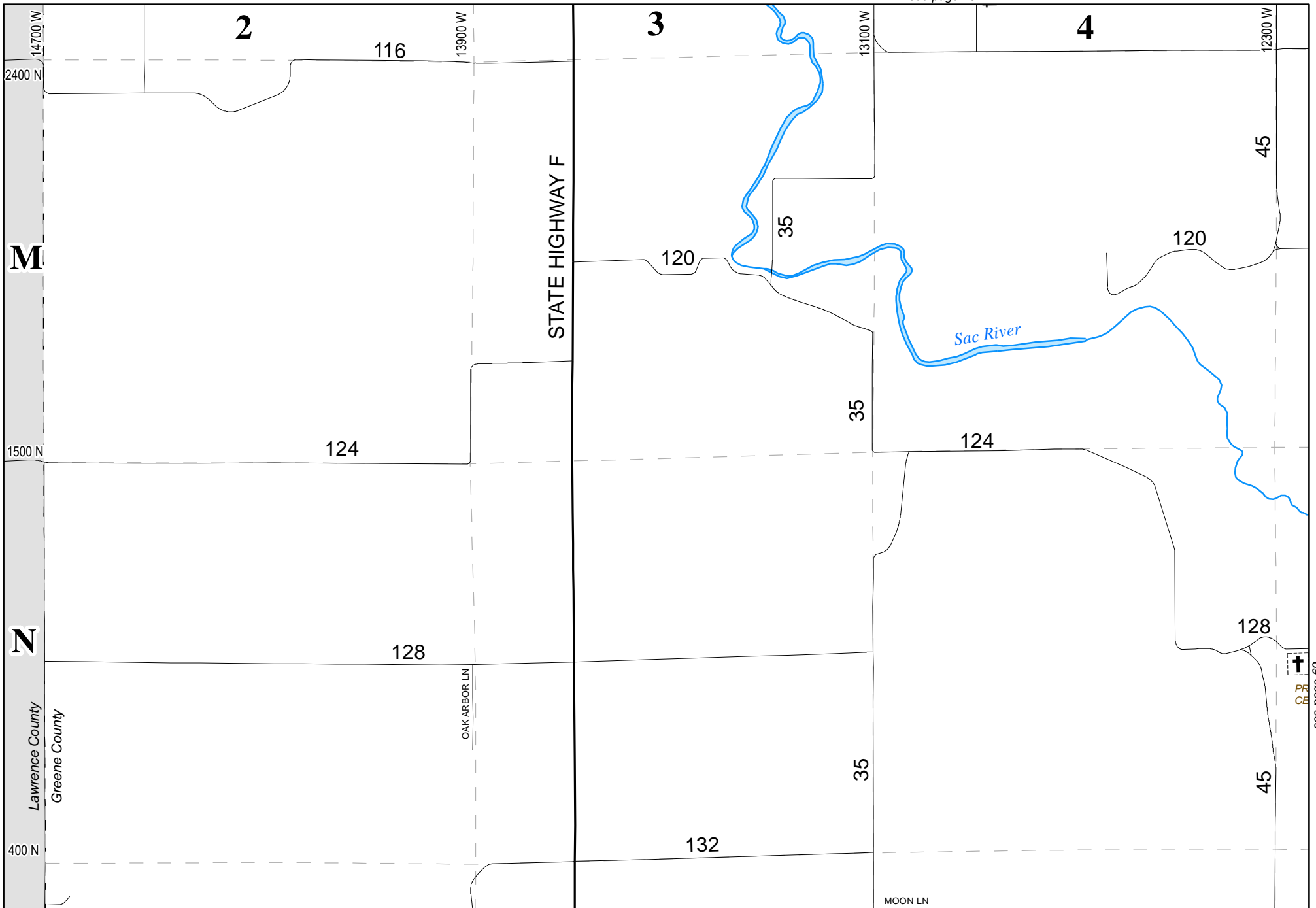
# Greene County Road Atlas



70



**DISCLAIMER**  
 All information on the map is provided "as is" for general information purposes only. Greene County and all other contributing data suppliers make no warranties, expressed or implied, concerning the accuracy, completeness, reliability or suitability of the data for any particular purpose. Greene County and all other contributing data suppliers assume no liability associated with the use or misuse of this data.



M

N

Lawrence County  
Greene County

STATE HIGHWAY F

OAK ARBOR LN

MOON LN

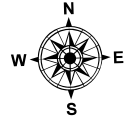
Sac River

PR  
CE


see page 69



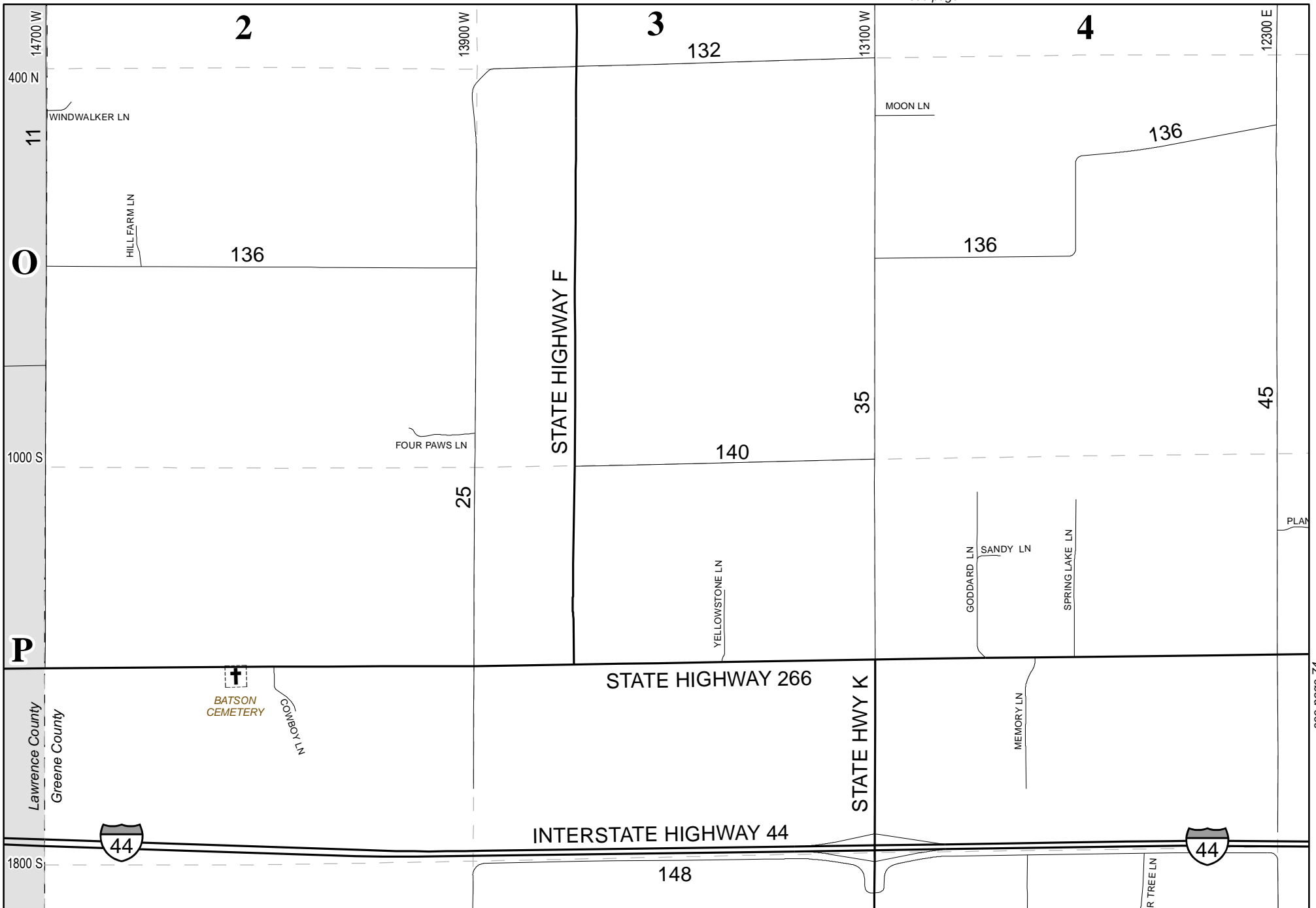
# Greene County Road Atlas



71



DISCLAIMER  
 All information on the map is provided "as is" for general information purposes only. Greene County and all other contributing data suppliers make no warranties, expressed or implied, concerning the accuracy, completeness, reliability or suitability of the data for any particular purpose. Greene County and all other contributing data suppliers assume no liability associated with the use or misuse of this data.



P

11

O

1000 S

1800 S

Lawrence County  
Greene County

BATSON CEMETERY  
COWBOY LN

STATE HIGHWAY 266

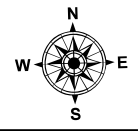
INTERSTATE HIGHWAY 44

STATE HIGHWAY F

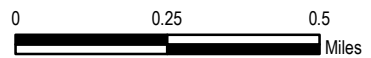
STATE HWY K



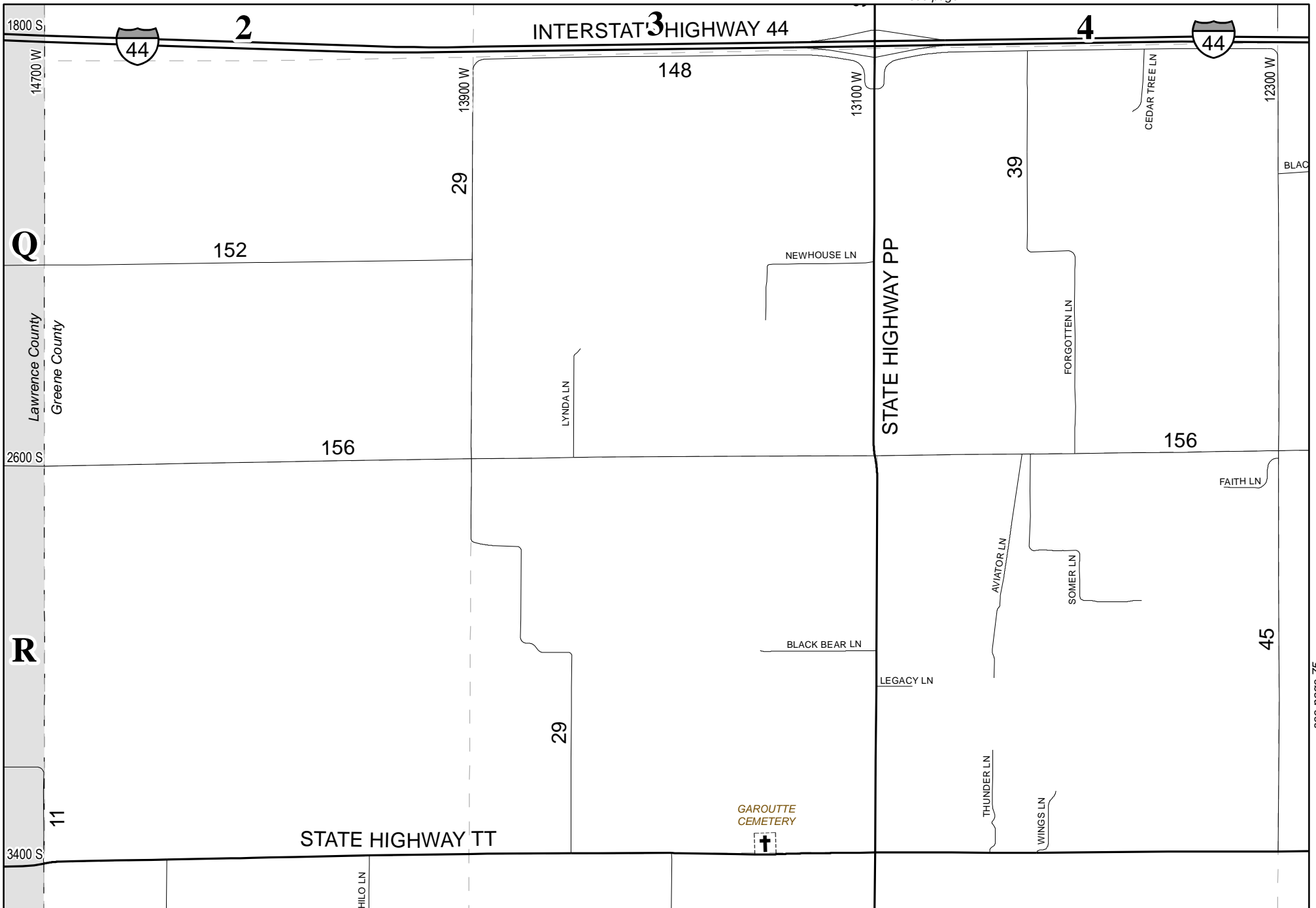
# Greene County Road Atlas



72



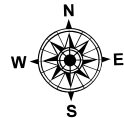
**DISCLAIMER**  
 All information on the map is provided "as is" for general information purposes only. Greene County and all other contributing data suppliers make no warranties, expressed or implied, concerning the accuracy, completeness, reliability or suitability of the data for any particular purpose. Greene County and all other contributing data suppliers assume no liability associated with the use or misuse of this data.




see page 75



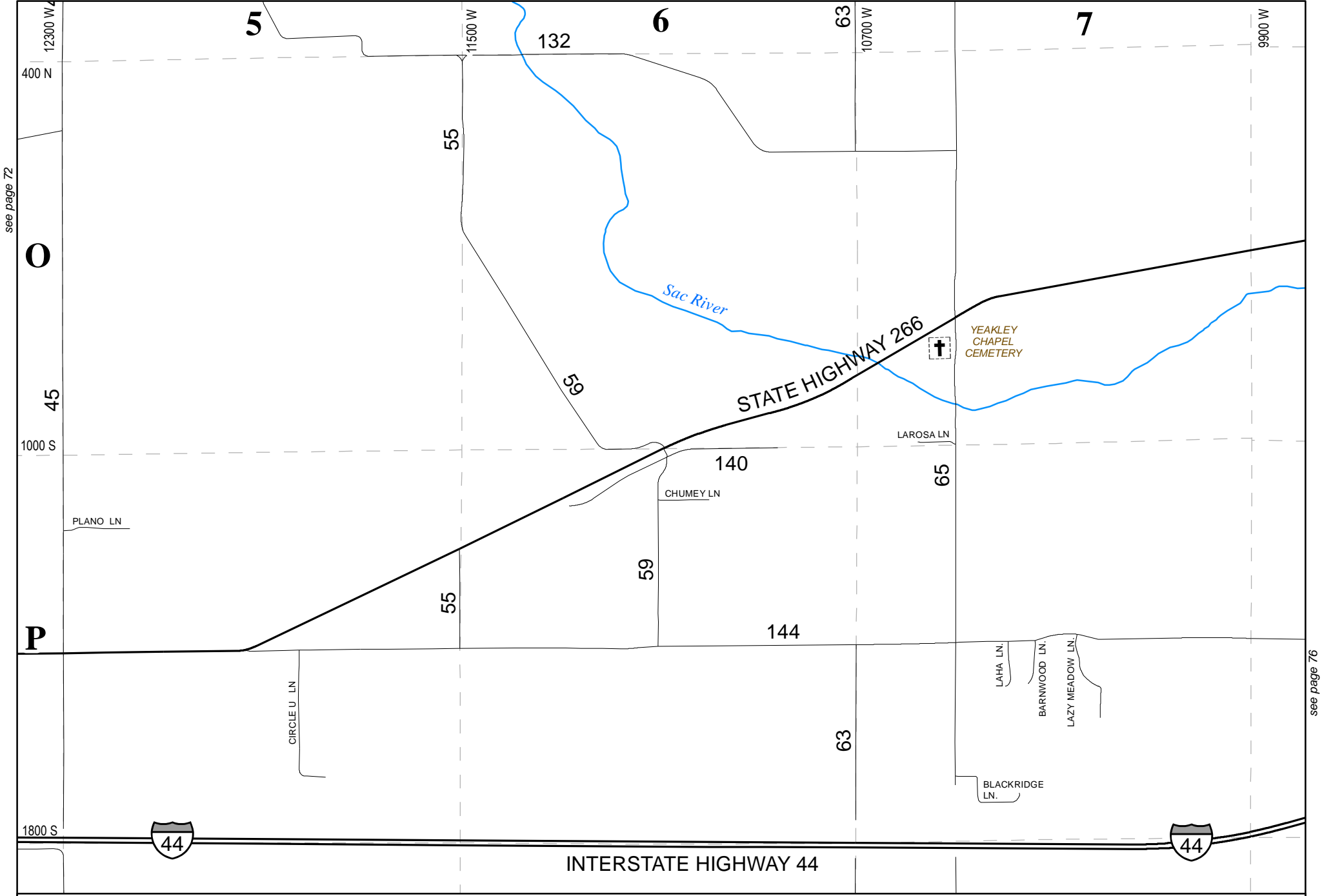
# Greene County Road Atlas



73



**DISCLAIMER**  
 All information on the map is provided "as is" for general information purposes only. Greene County and all other contributing data suppliers make no warranties, expressed or implied, concerning the accuracy, completeness, reliability or suitability of the data for any particular purpose. Greene County and all other contributing data suppliers assume no liability associated with the use or misuse of this data.


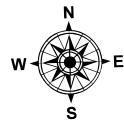


see page 72

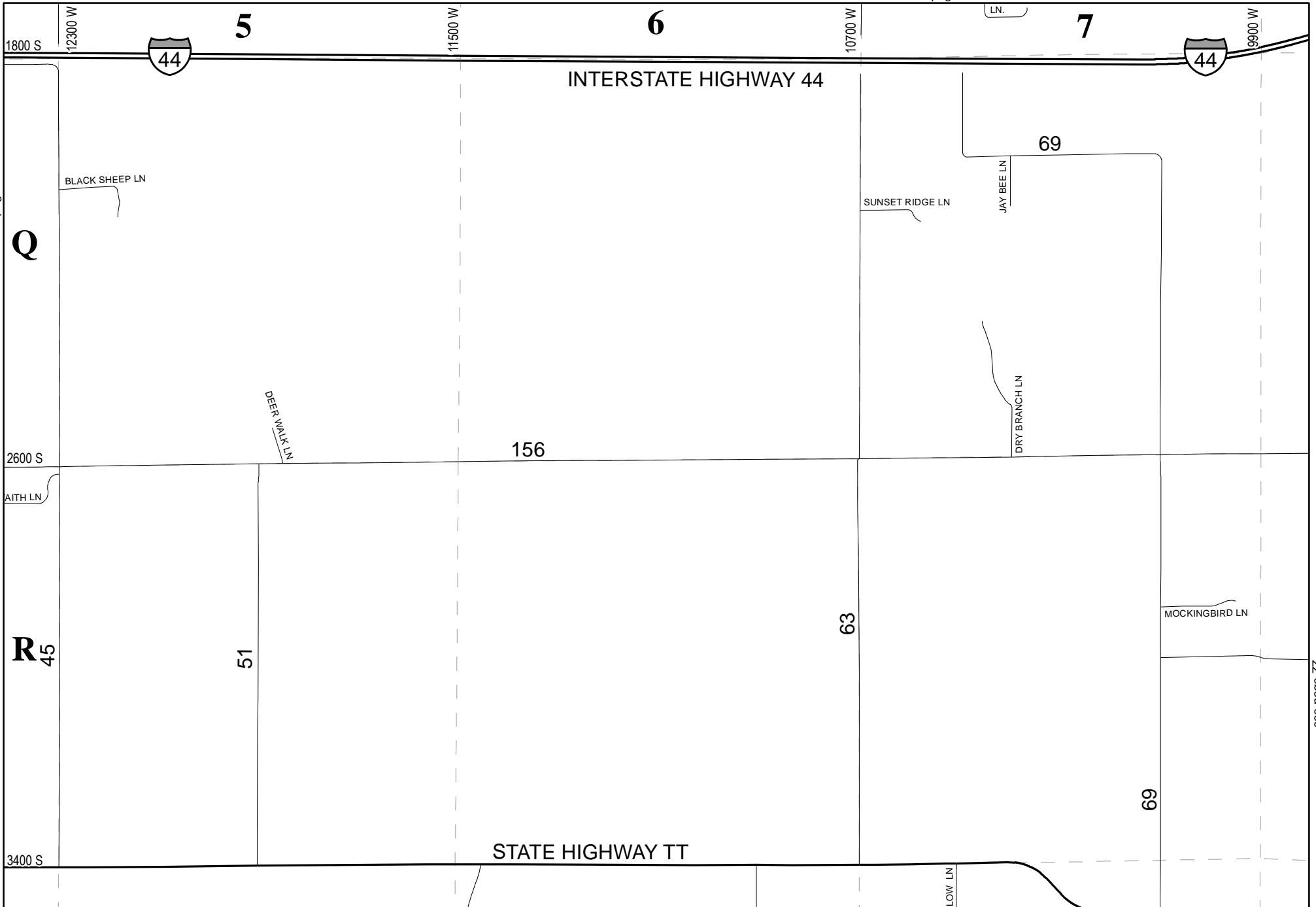
see page 76



# Greene County Road Atlas



**DISCLAIMER**  
 All information on the map is provided "as is" for general information purposes only. Greene County and all other contributing data suppliers make no warranties, expressed or implied, concerning the accuracy, completeness, reliability or suitability of the data for any particular purpose. Greene County and all other contributing data suppliers assume no liability associated with the use or misuse of this data.

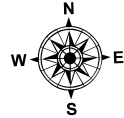


see page 73


see page 77



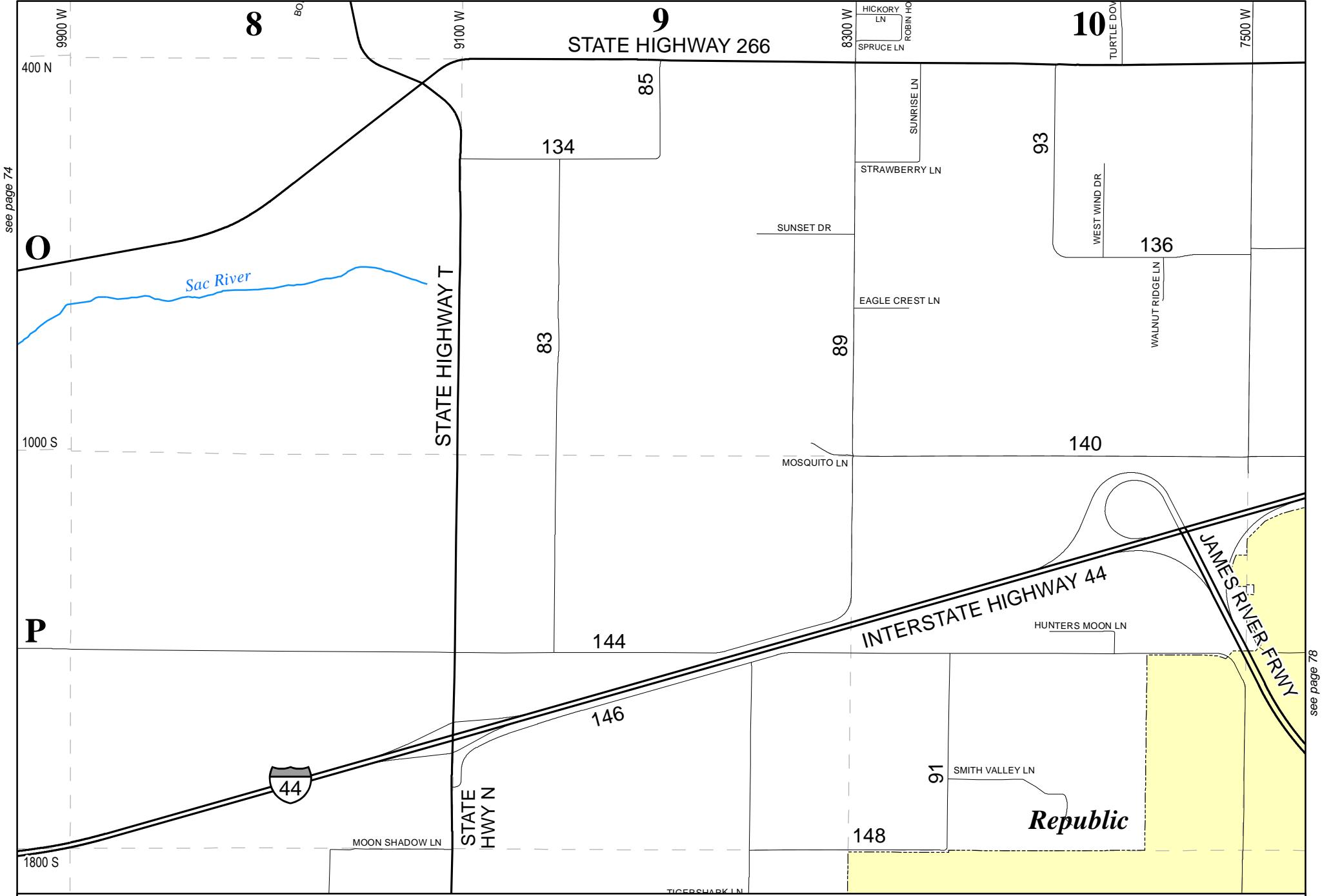
# Greene County Road Atlas



75



**DISCLAIMER**  
 All information on the map is provided "as is" for general information purposes only. Greene County and all other contributing data suppliers make no warranties, expressed or implied, concerning the accuracy, completeness, reliability or suitability of the data for any particular purpose. Greene County and all other contributing data suppliers assume no liability associated with the use or misuse of this data.


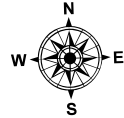


see page 74

see page 78



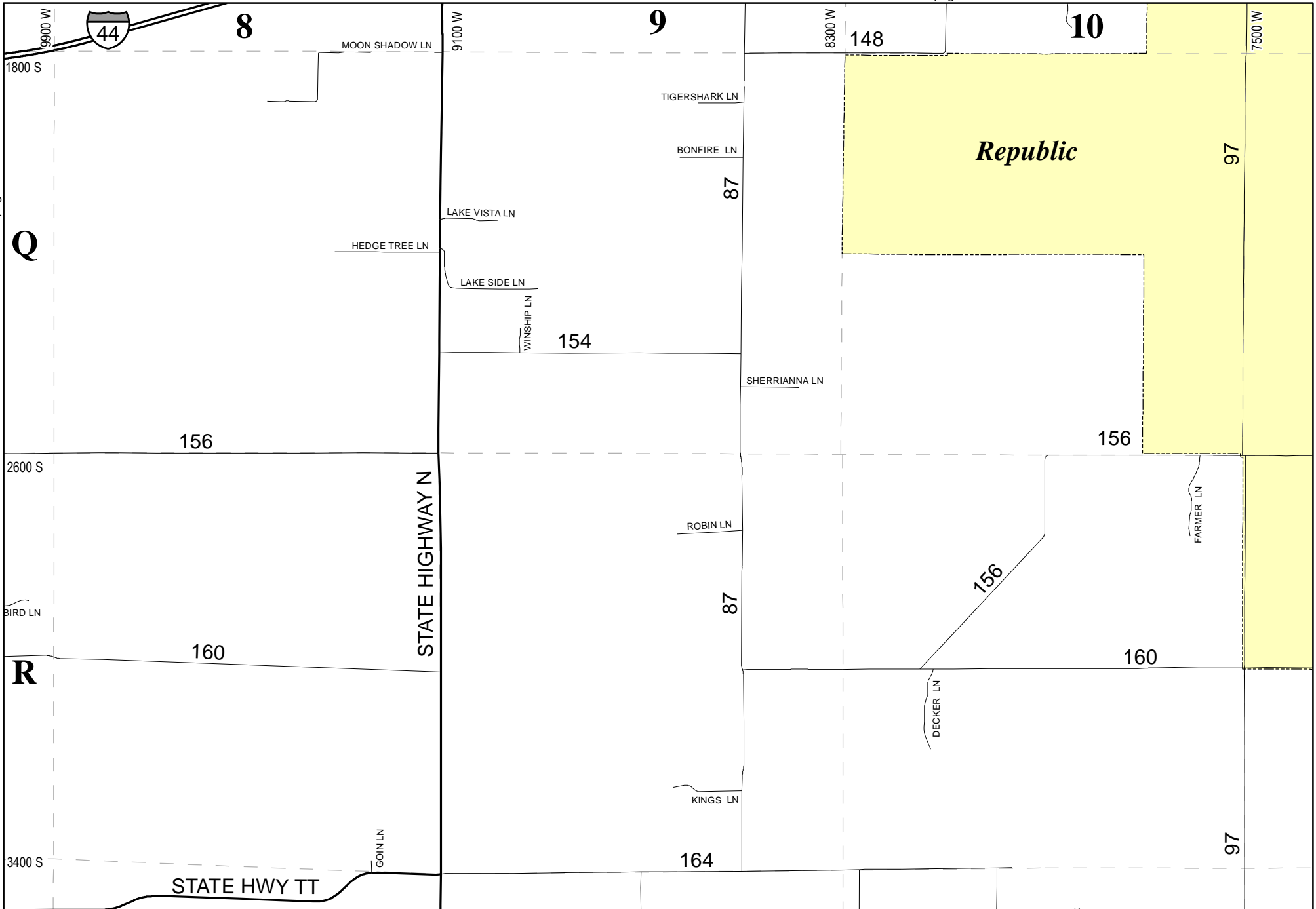
# Greene County Road Atlas



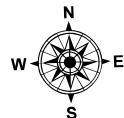
**DISCLAIMER**  
 All information on the map is provided "as is" for general information purposes only. Greene County and all other contributing data suppliers make no warranties, expressed or implied, concerning the accuracy, completeness, reliability or suitability of the data for any particular purpose. Greene County and all other contributing data suppliers assume no liability associated with the use or misuse of this data.

see page 75


see page 79



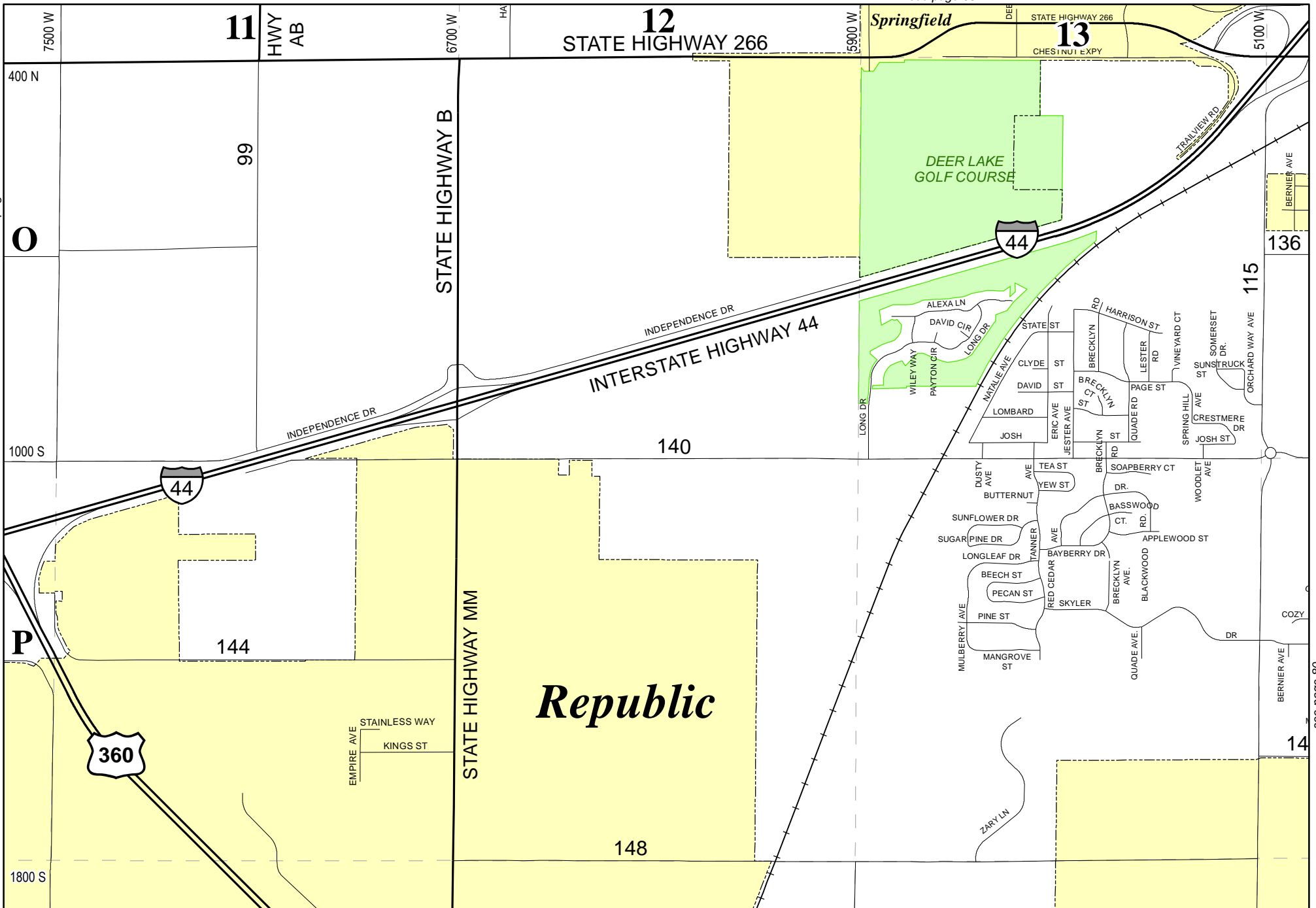
# Greene County Road Atlas




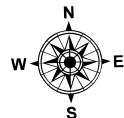
77



**DISCLAIMER**  
 All information on the map is provided "as is" for general information purposes only. Greene County and all other contributing data suppliers make no warranties, expressed or implied, concerning the accuracy, completeness, reliability or suitability of the data for any particular purpose. Greene County and all other contributing data suppliers assume no liability associated with the use or misuse of this data.

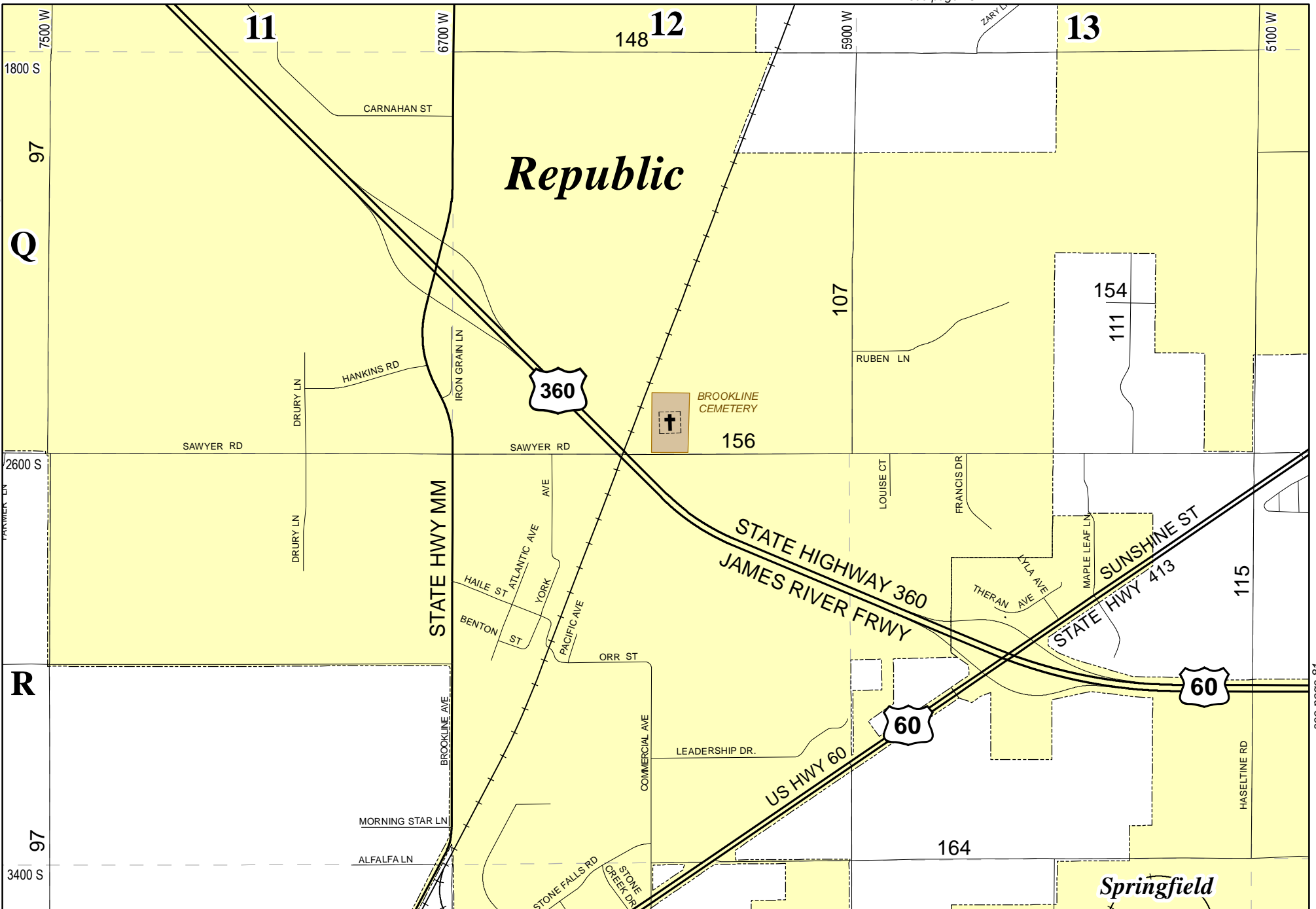


Greene County  
Road Atlas



DISCLAIMER  
All information on the map is provided "as is" for general information purposes only. Greene County and all other contributing data suppliers make no warranties, expressed or implied, concerning the accuracy, completeness, reliability or suitability of the data for any particular purpose. Greene County and all other contributing data suppliers assume no liability associated with the use or misuse of this data.


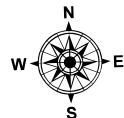
see page 77



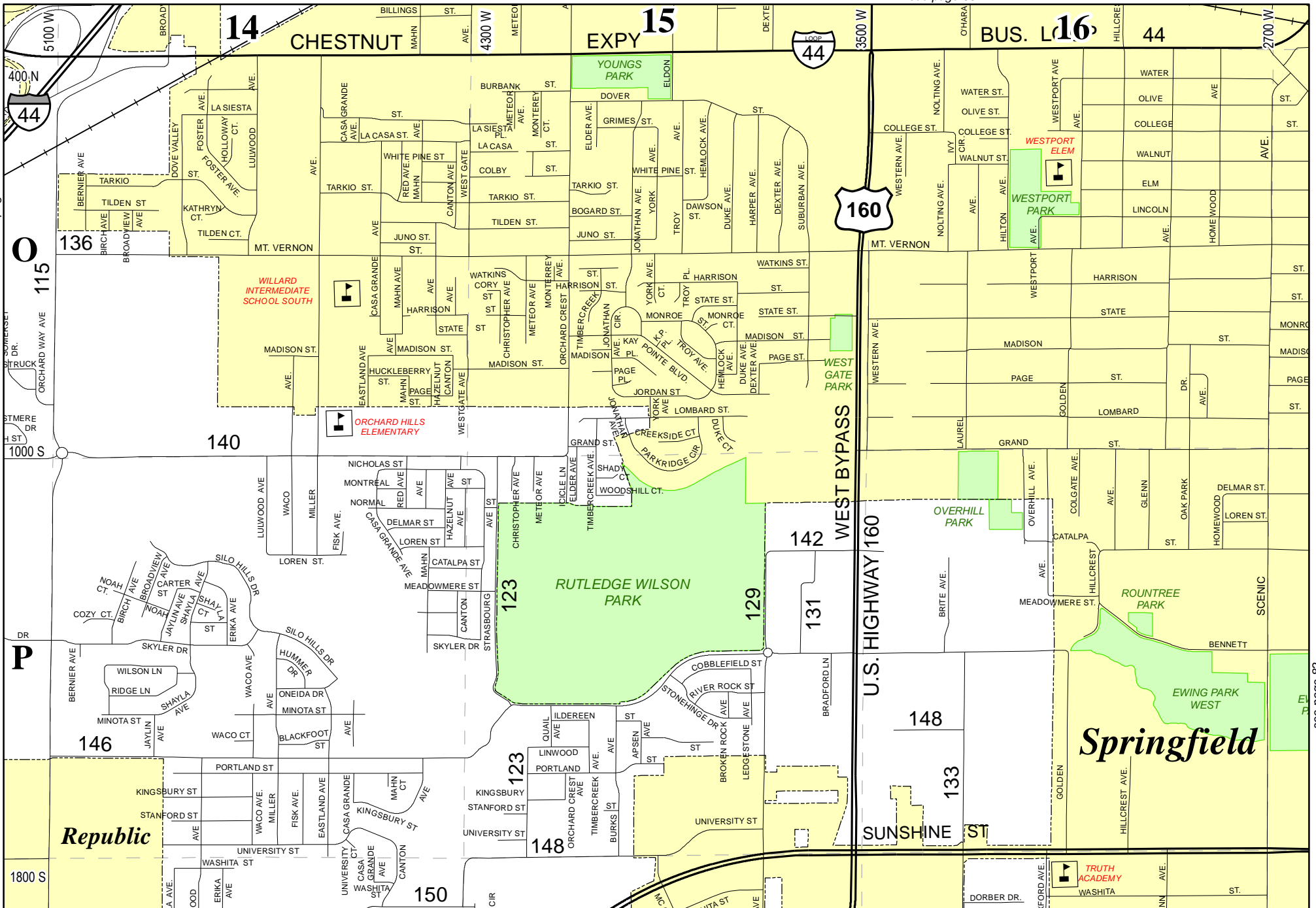
see page 81



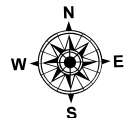
Greene County  
Road Atlas




DISCLAIMER  
All information on the map is provided "as is" for general information purposes only. Greene County and all other contributing data suppliers make no warranties, expressed or implied, concerning the accuracy, completeness, reliability or suitability of the data for any particular purpose. Greene County and all other contributing data suppliers assume no liability associated with the use or misuse of this data.



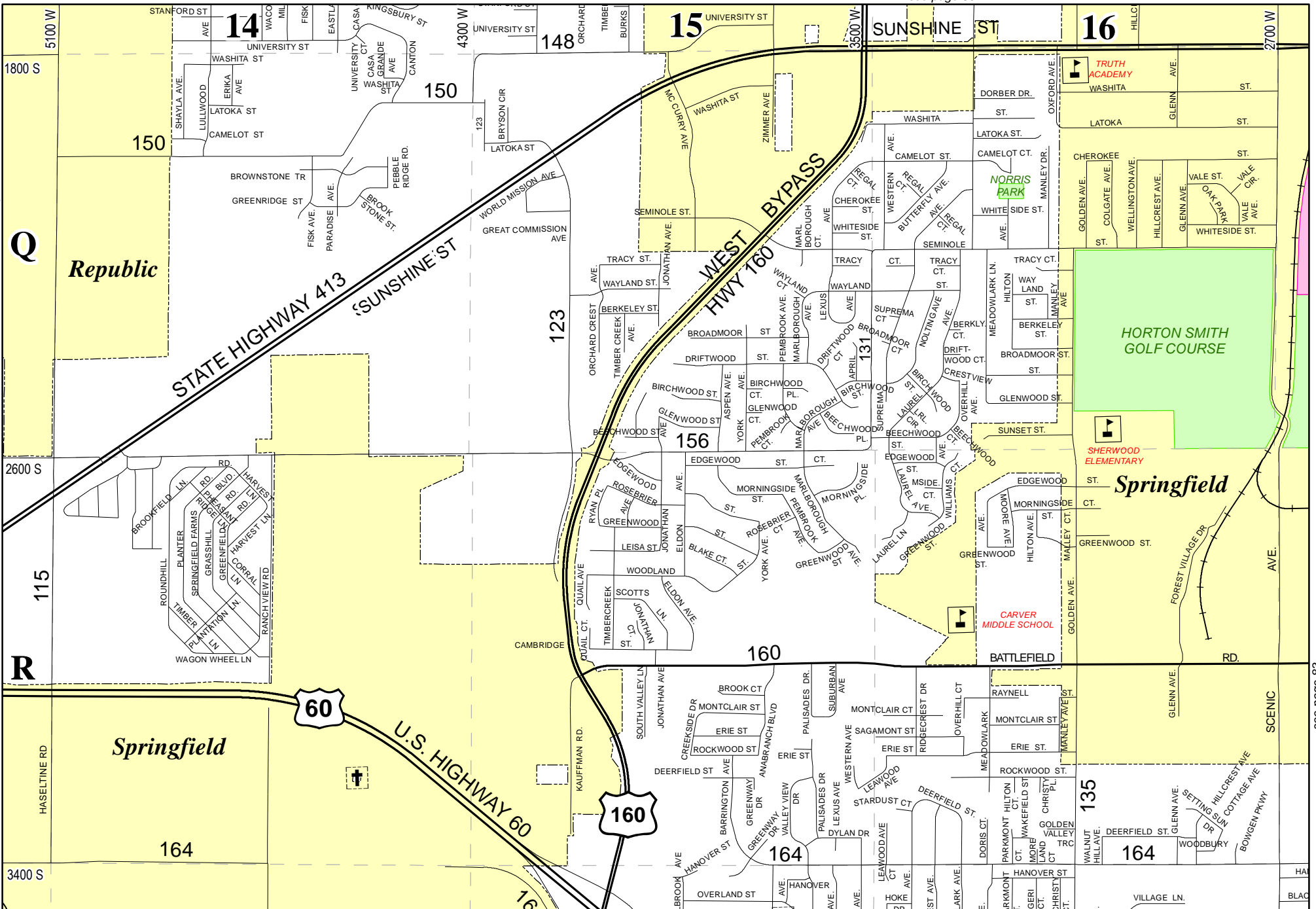
# Greene County Road Atlas



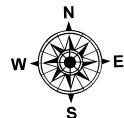
80




**DISCLAIMER**  
 All information on the map is provided "as is" for general information purposes only. Greene County and all other contributing data suppliers make no warranties, expressed or implied, concerning the accuracy, completeness, reliability or suitability of the data for any particular purpose. Greene County and all other contributing data suppliers assume no liability associated with the use or misuse of this data.



# Greene County Road Atlas

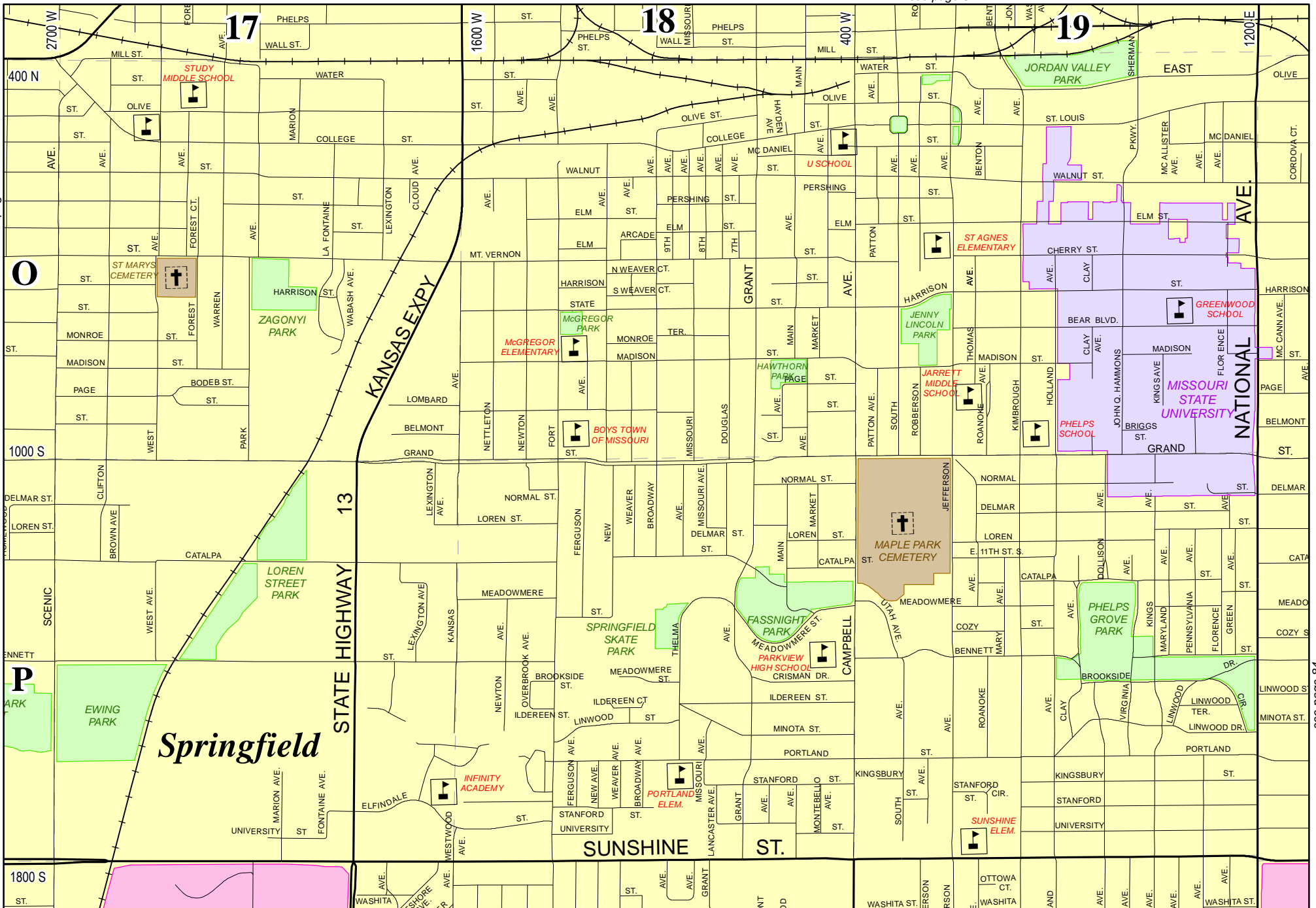


81



**DISCLAIMER**  
 All information on the map is provided "as is" for general information purposes only. Greene County and all other contributing data suppliers make no warranties, expressed or implied, concerning the accuracy, completeness, reliability or suitability of the data for any particular purpose. Greene County and all other contributing data suppliers assume no liability associated with the use or misuse of this data.

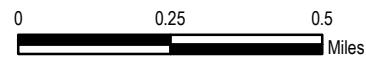
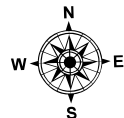
see page 80



see page 84



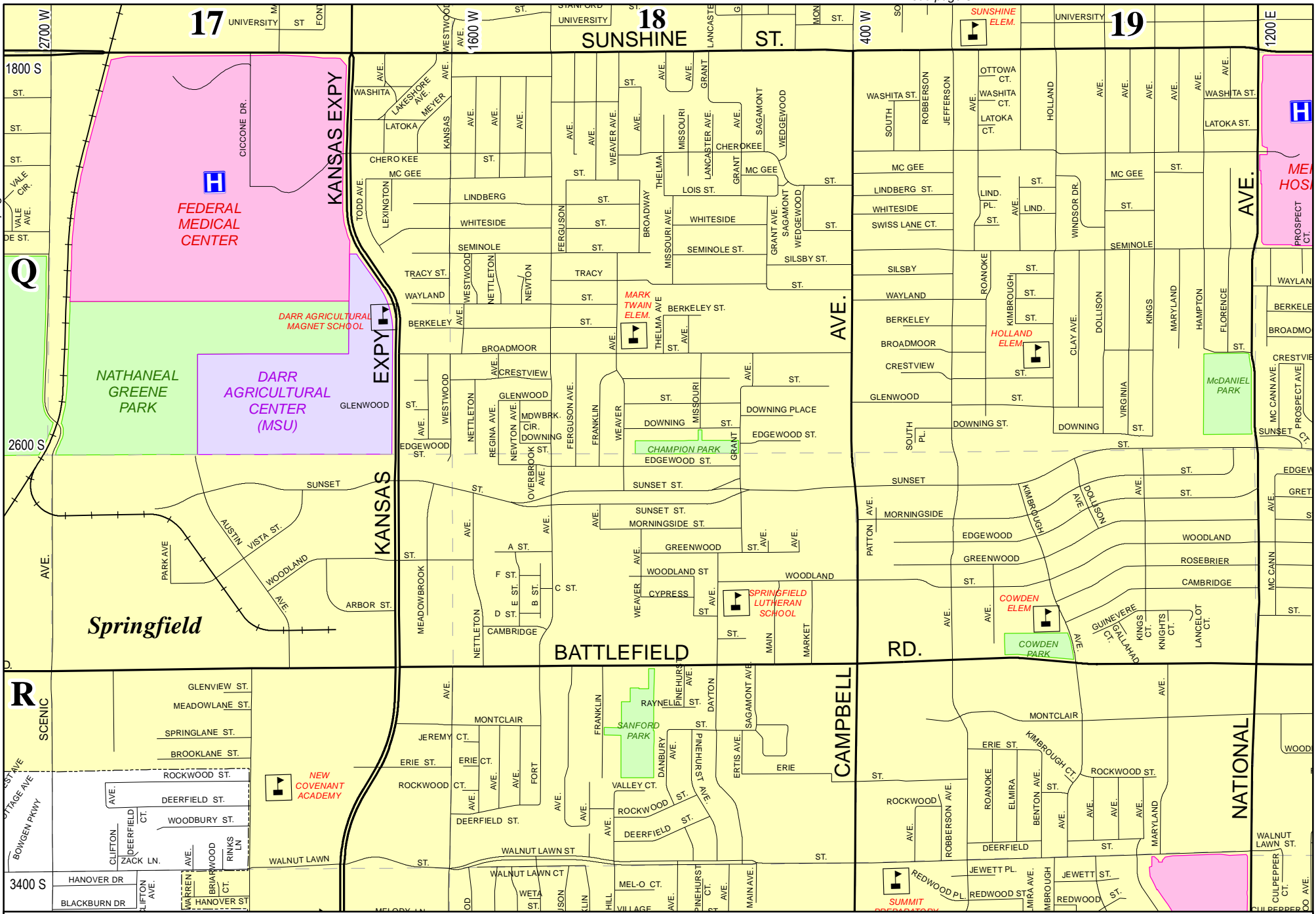
# Greene County Road Atlas




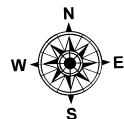
**DISCLAIMER**  
 All information on the map is provided "as is" for general information purposes only. Greene County and all other contributing data suppliers make no warranties, expressed or implied, concerning the accuracy, completeness, reliability or suitability of the data for any particular purpose. Greene County and all other contributing data suppliers assume no liability associated with the use or misuse of this data.

see page 81

see page 85

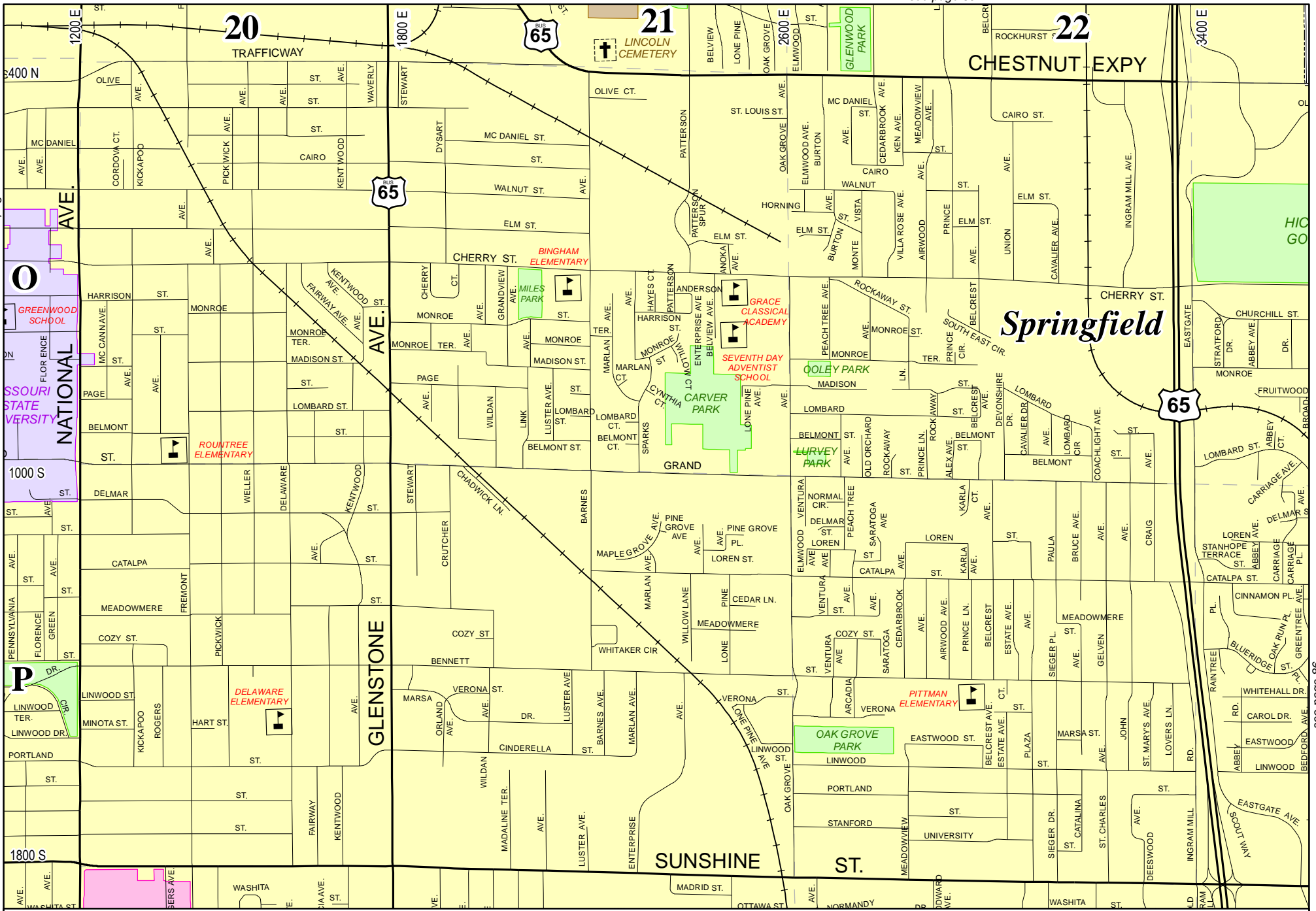


# Greene County Road Atlas



**DISCLAIMER**  
 All information on the map is provided "as is" for general information purposes only. Greene County and all other contributing data suppliers make no warranties, expressed or implied, concerning the accuracy, completeness, reliability or suitability of the data for any particular purpose. Greene County and all other contributing data suppliers assume no liability associated with the use or misuse of this data.


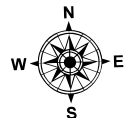
see page 82



# Springfield



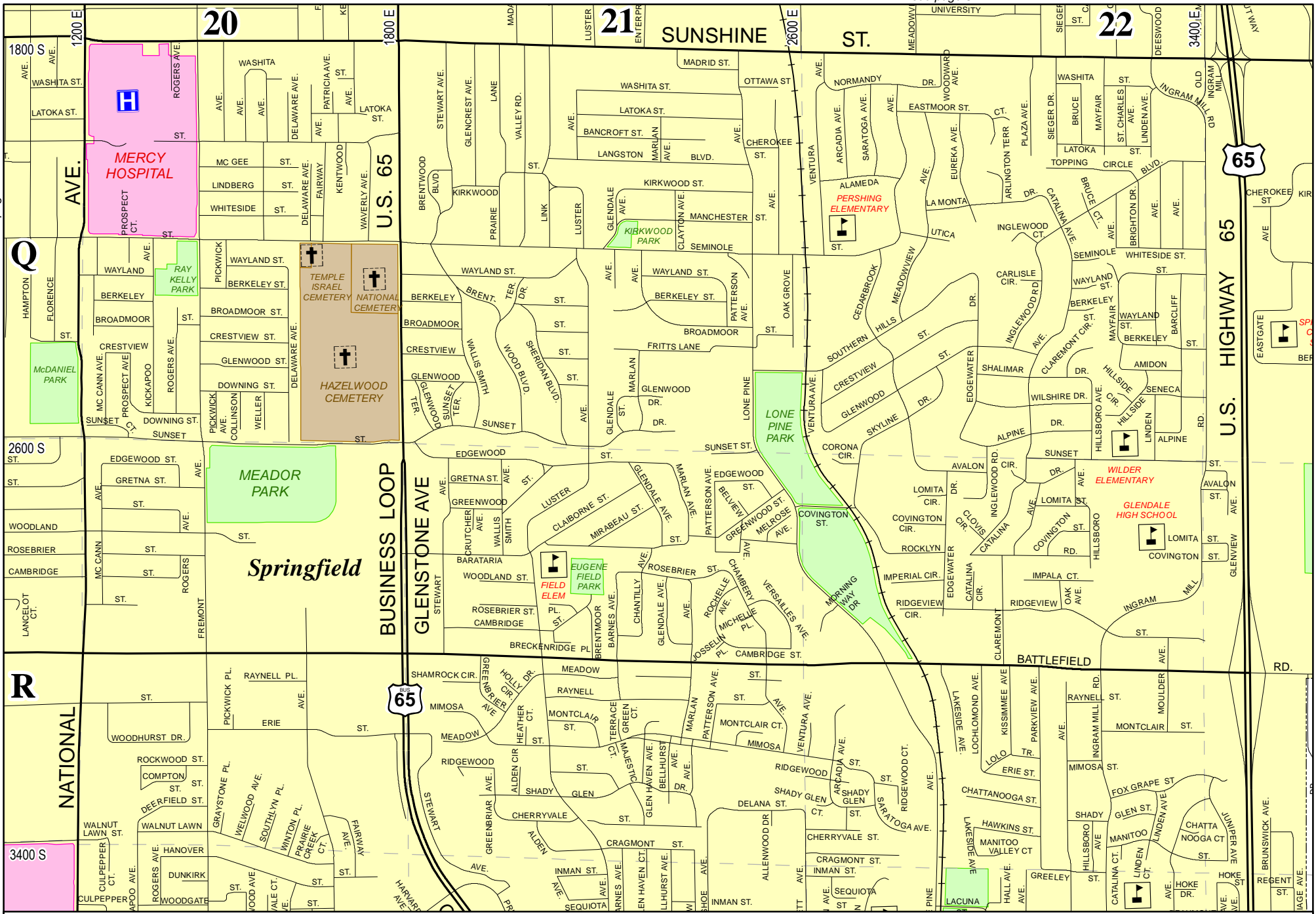
## Greene County Road Atlas




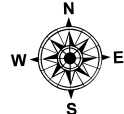
**DISCLAIMER**  
 All information on the map is provided "as is" for general information purposes only. Greene County and all other contributing data suppliers make no warranties, expressed or implied, concerning the accuracy, completeness, reliability or suitability of the data for any particular purpose. Greene County and all other contributing data suppliers assume no liability associated with the use or misuse of this data.

see page 85

see page 86

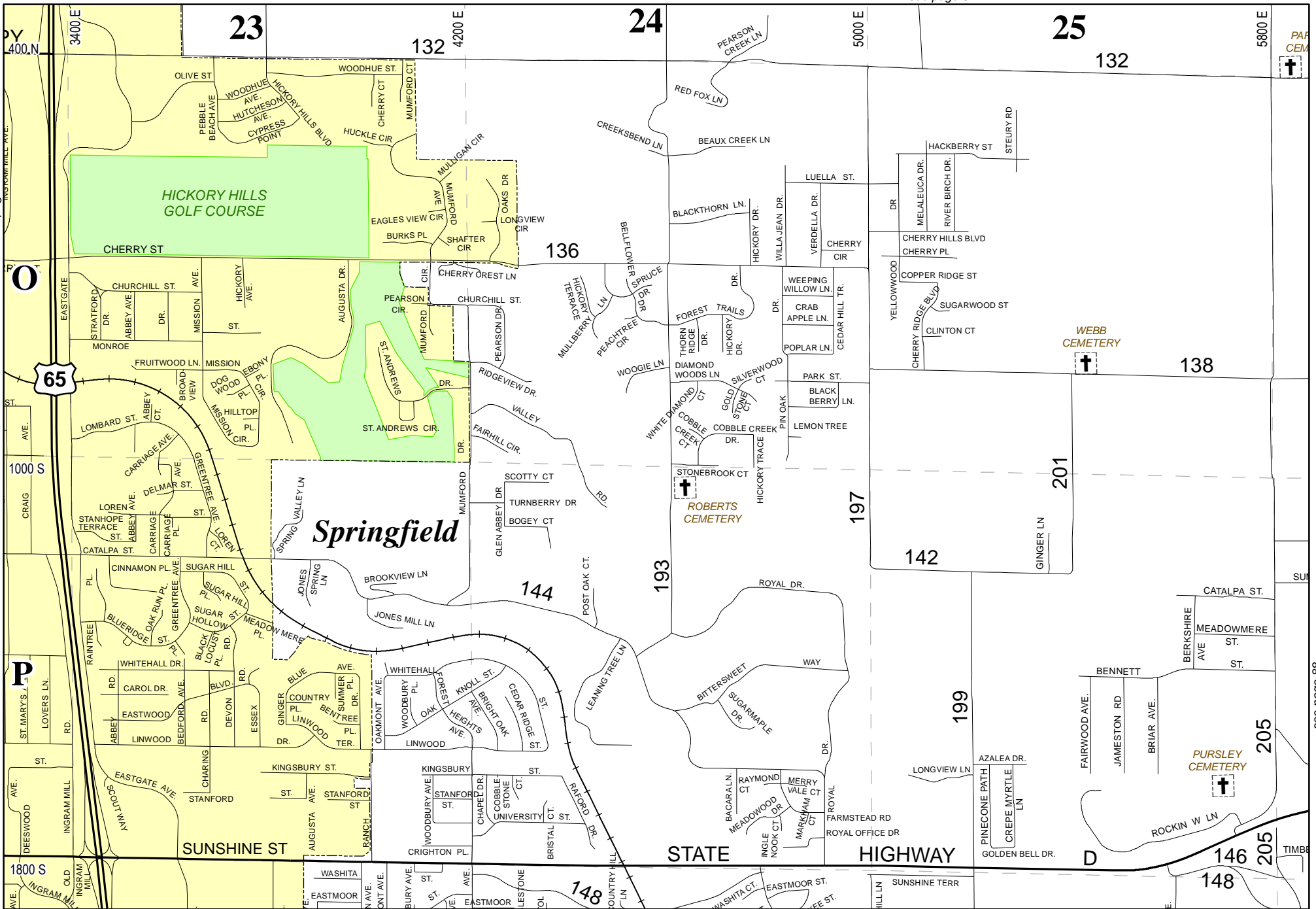


# Greene County Road Atlas


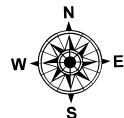


**DISCLAIMER**  
 All information on the map is provided "as is" for general information purposes only. Greene County and all other contributing data suppliers make no warranties, expressed or implied, concerning the accuracy, completeness, reliability or suitability of the data for any particular purpose. Greene County and all other contributing data suppliers assume no liability associated with the use or misuse of this data.

see page 84



# Greene County Road Atlas



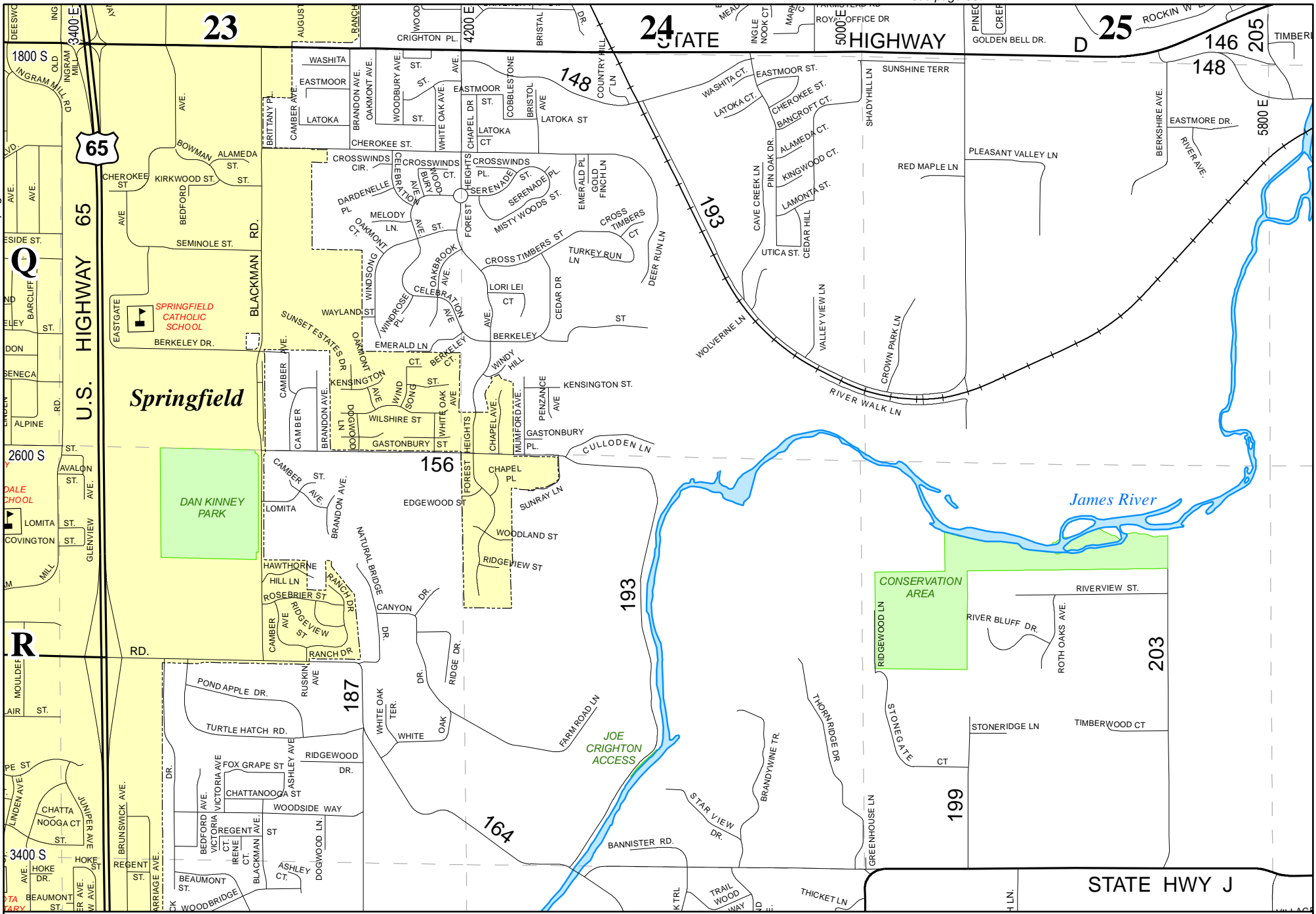
**DISCLAIMER**  
 All information on the map is provided "as is" for general information purposes only. Greene County and all other contributing data suppliers make no warranties, expressed or implied, concerning the accuracy, completeness, reliability or suitability of the data for any particular purpose. Greene County and all other contributing data suppliers assume no liability associated with the use or misuse of this data.

see page 87


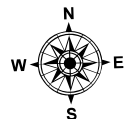
see page 88

see page 85

see page 89

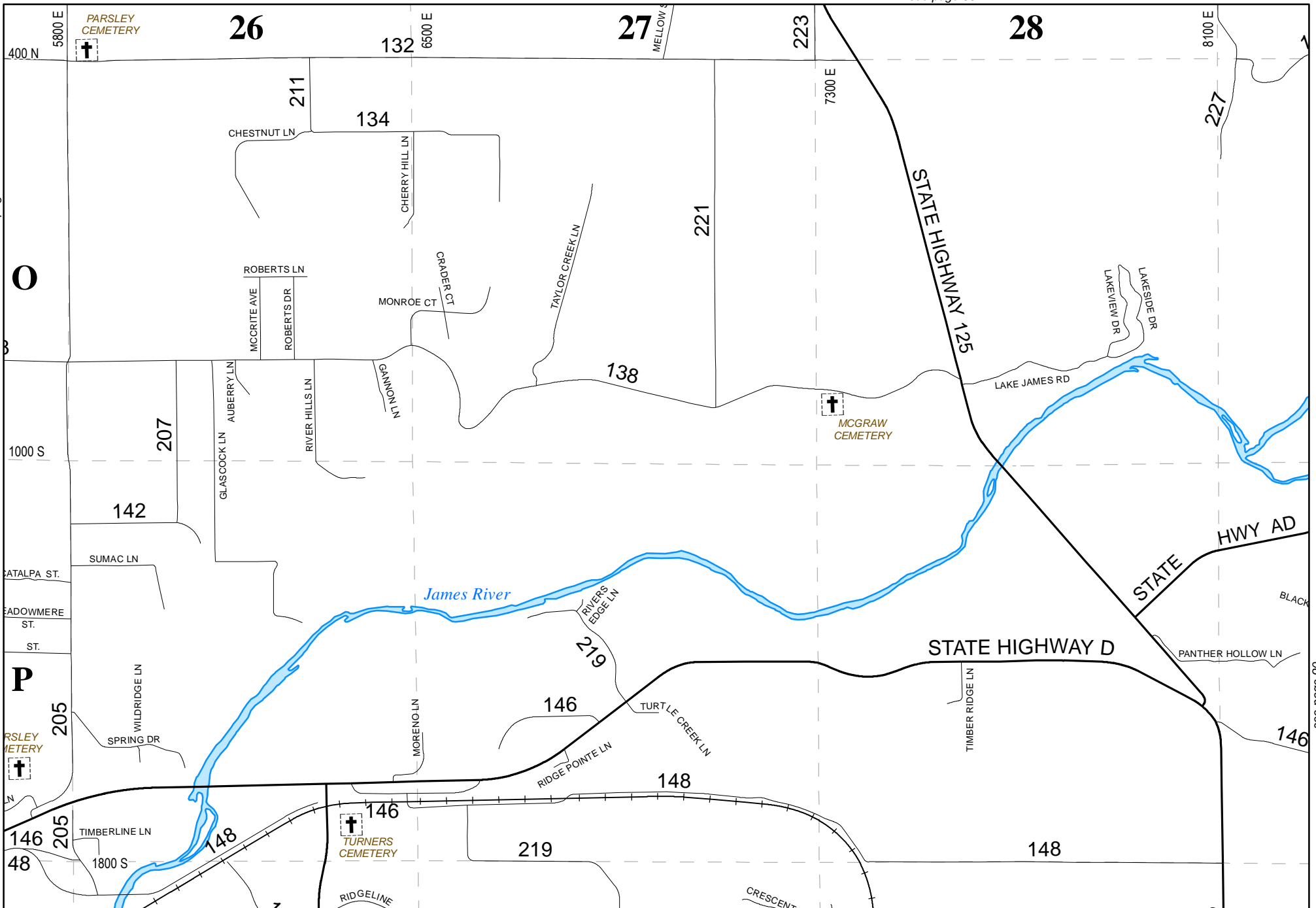


# Greene County Road Atlas



**DISCLAIMER**  
 All information on the map is provided "as is" for general information purposes only. Greene County and all other contributing data suppliers make no warranties, expressed or implied, concerning the accuracy, completeness, reliability or suitability of the data for any particular purpose. Greene County and all other contributing data suppliers assume no liability associated with the use or misuse of this data.


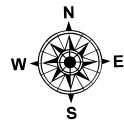
see page 86



see page 90

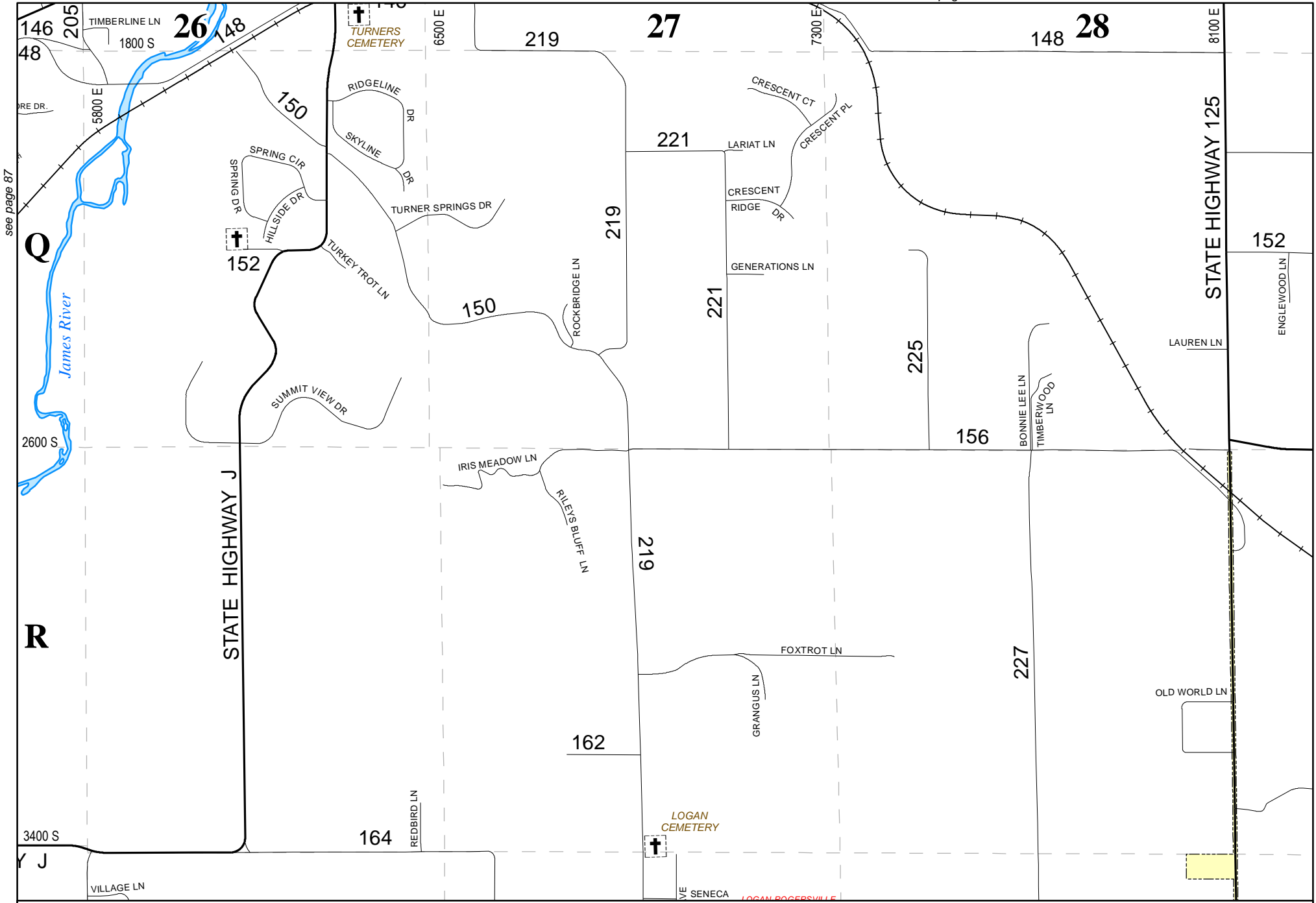


# Greene County Road Atlas



**DISCLAIMER**  
 All information on the map is provided "as is" for general information purposes only. Greene County and all other contributing data suppliers make no warranties, expressed or implied, concerning the accuracy, completeness, reliability or suitability of the data for any particular purpose. Greene County and all other contributing data suppliers assume no liability associated with the use or misuse of this data.

see page 89


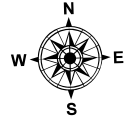


see page 87

see page 91

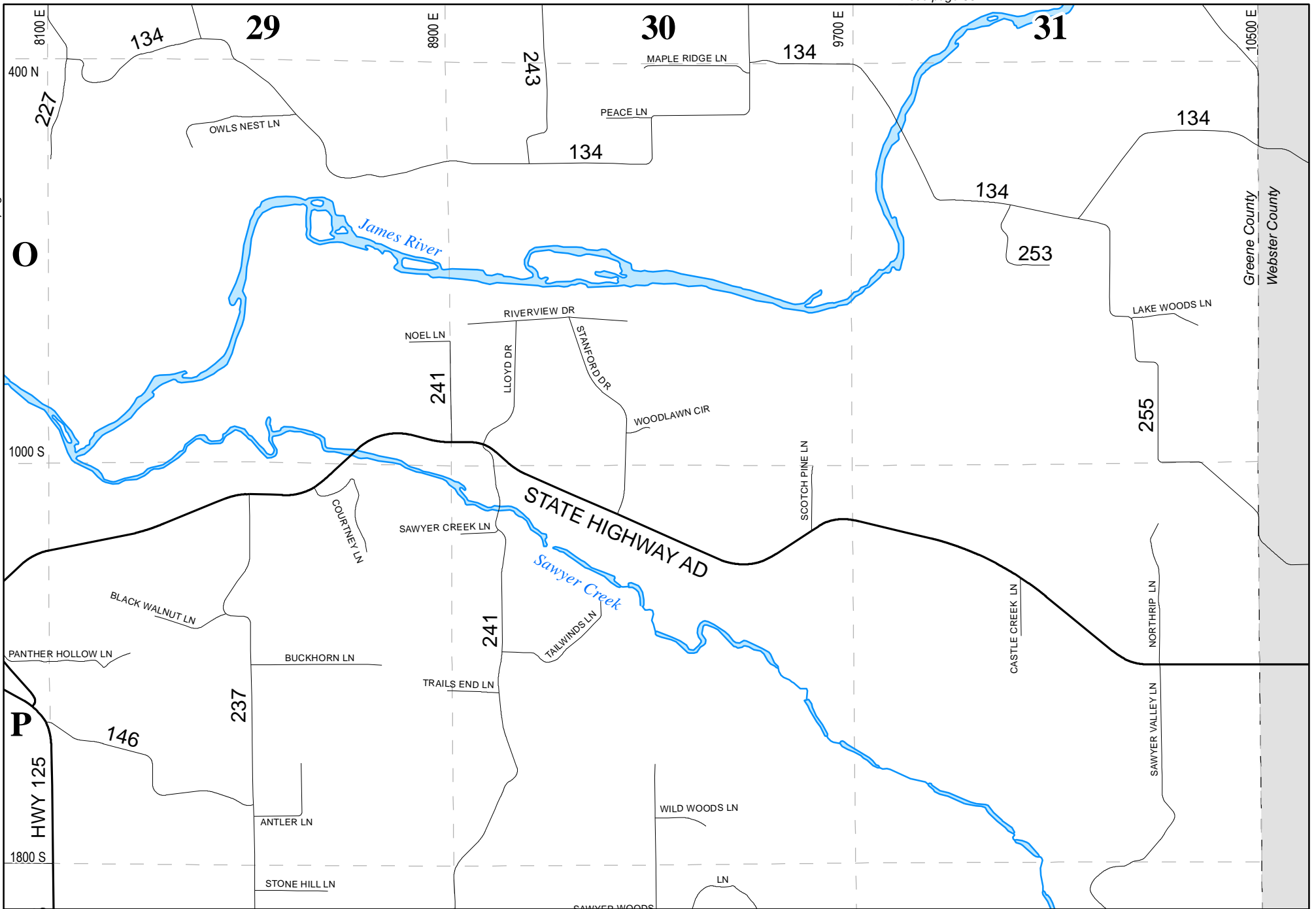


# Greene County Road Atlas

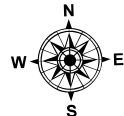


**DISCLAIMER**  
 All information on the map is provided "as is" for general information purposes only. Greene County and all other contributing data suppliers make no warranties, expressed or implied, concerning the accuracy, completeness, reliability or suitability of the data for any particular purpose. Greene County and all other contributing data suppliers assume no liability associated with the use or misuse of this data.


see page 88



# Greene County Road Atlas

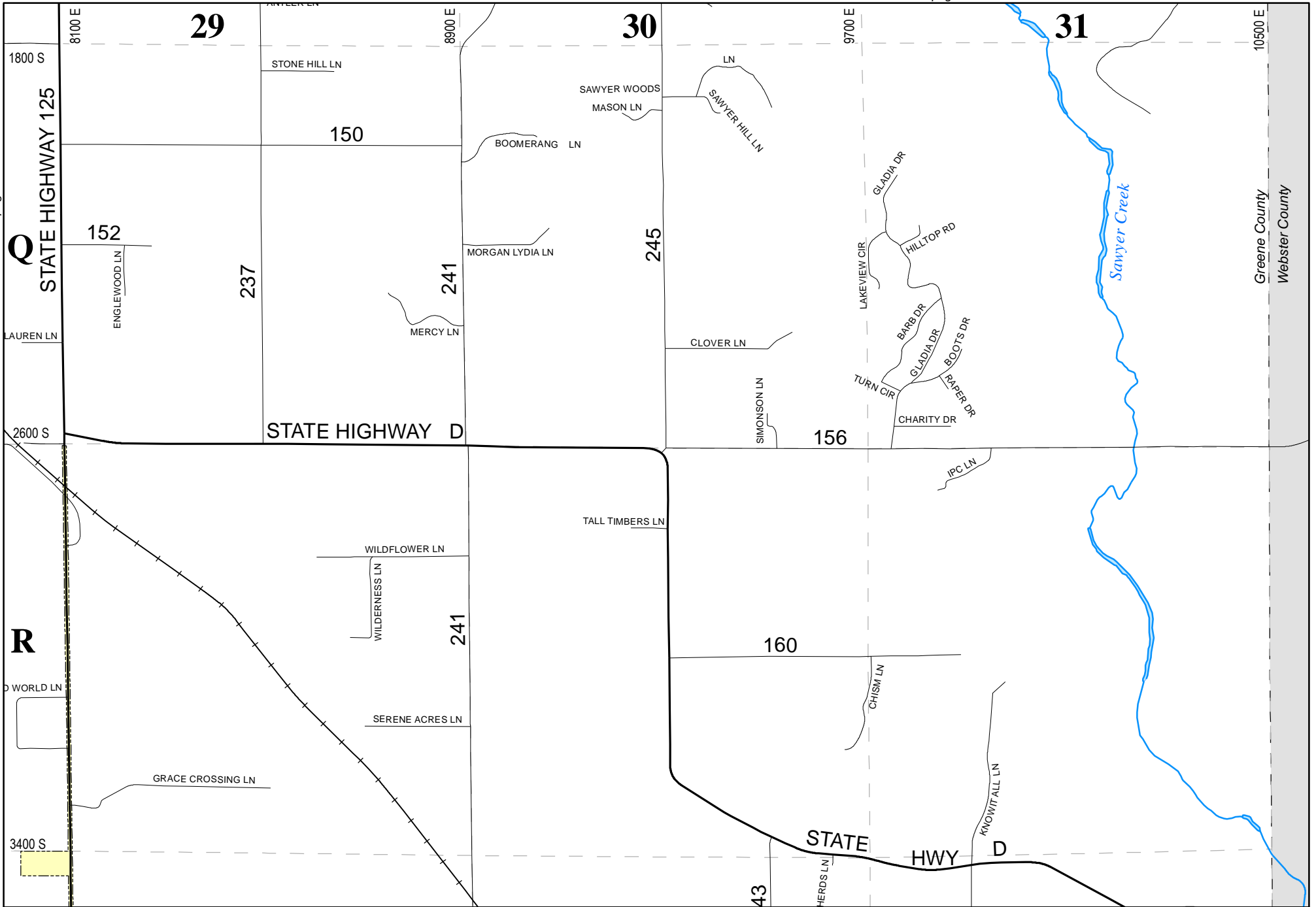


90

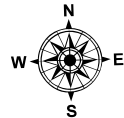


**DISCLAIMER**  
 All information on the map is provided "as is" for general information purposes only. Greene County and all other contributing data suppliers make no warranties, expressed or implied, concerning the accuracy, completeness, reliability or suitability of the data for any particular purpose. Greene County and all other contributing data suppliers assume no liability associated with the use or misuse of this data.


see page 89



# Greene County Road Atlas

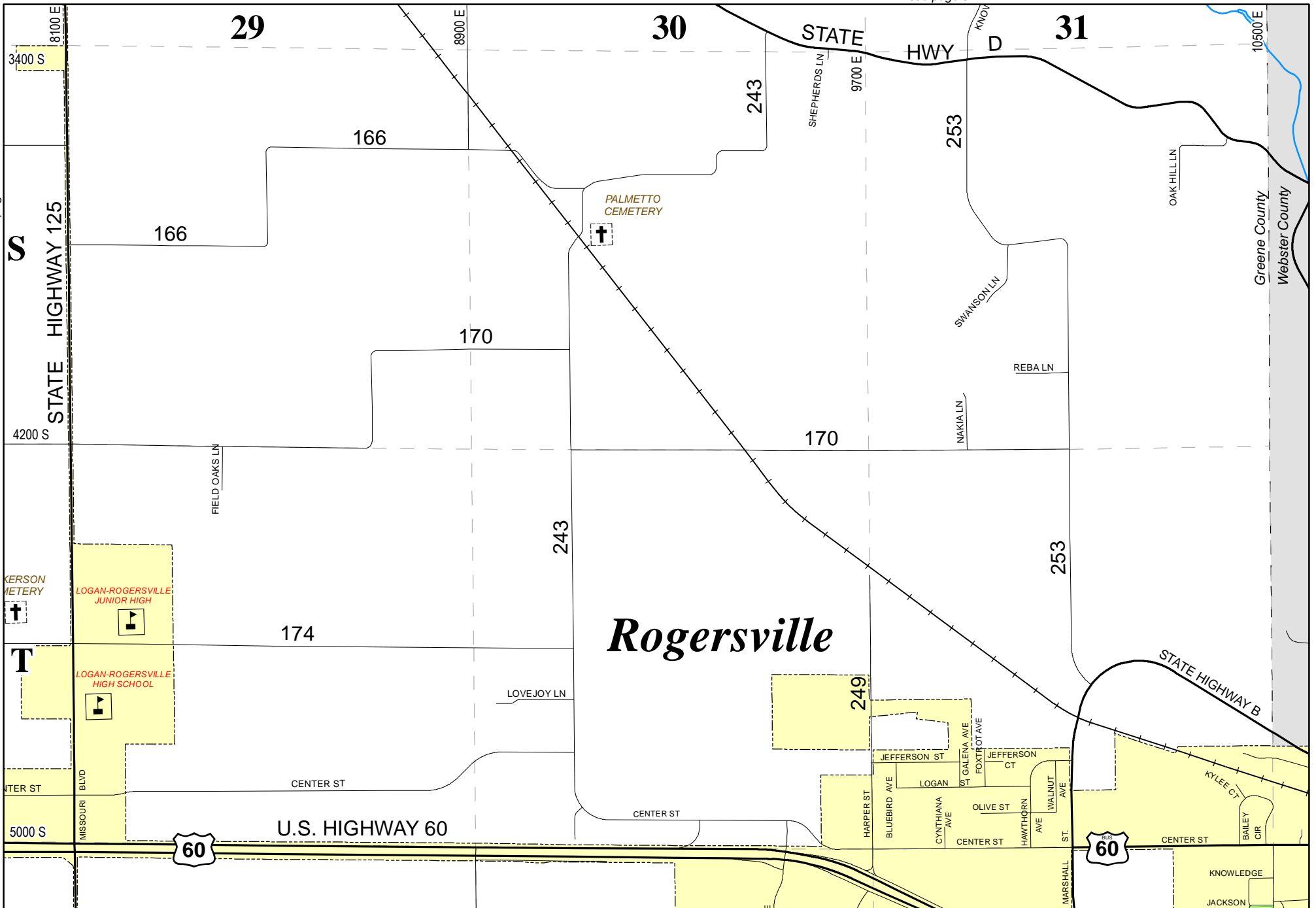


91


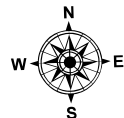


**DISCLAIMER**  
 All information on the map is provided "as is" for general information purposes only. Greene County and all other contributing data suppliers make no warranties, expressed or implied, concerning the accuracy, completeness, reliability or suitability of the data for any particular purpose. Greene County and all other contributing data suppliers assume no liability associated with the use or misuse of this data.

see page 94

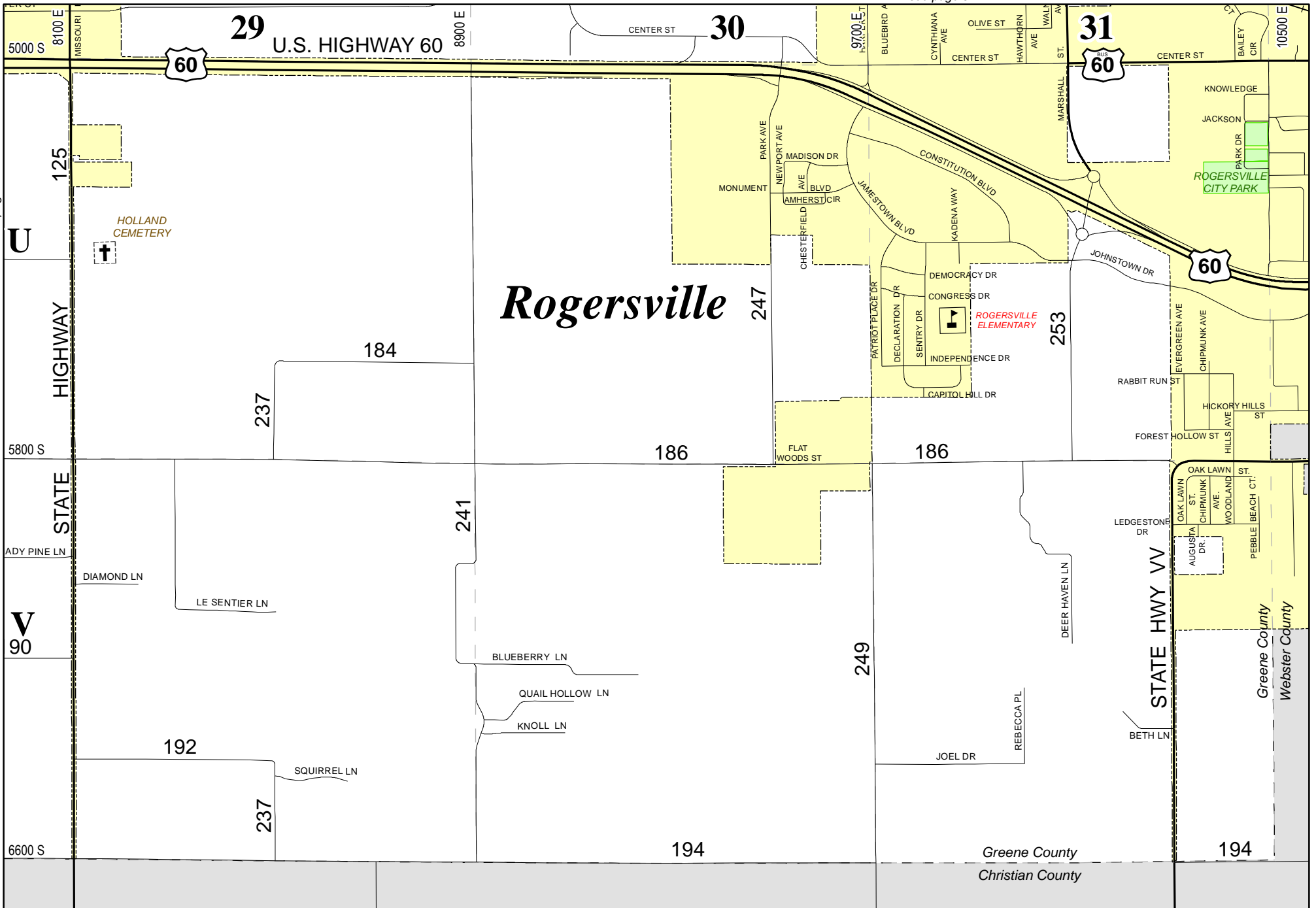


Greene County  
Road Atlas


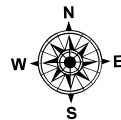


DISCLAIMER  
All information on the map is provided "as is" for general information purposes only. Greene County and all other contributing data suppliers make no warranties, expressed or implied, concerning the accuracy, completeness, reliability or suitability of the data for any particular purpose. Greene County and all other contributing data suppliers assume no liability associated with the use or misuse of this data.

see page 95

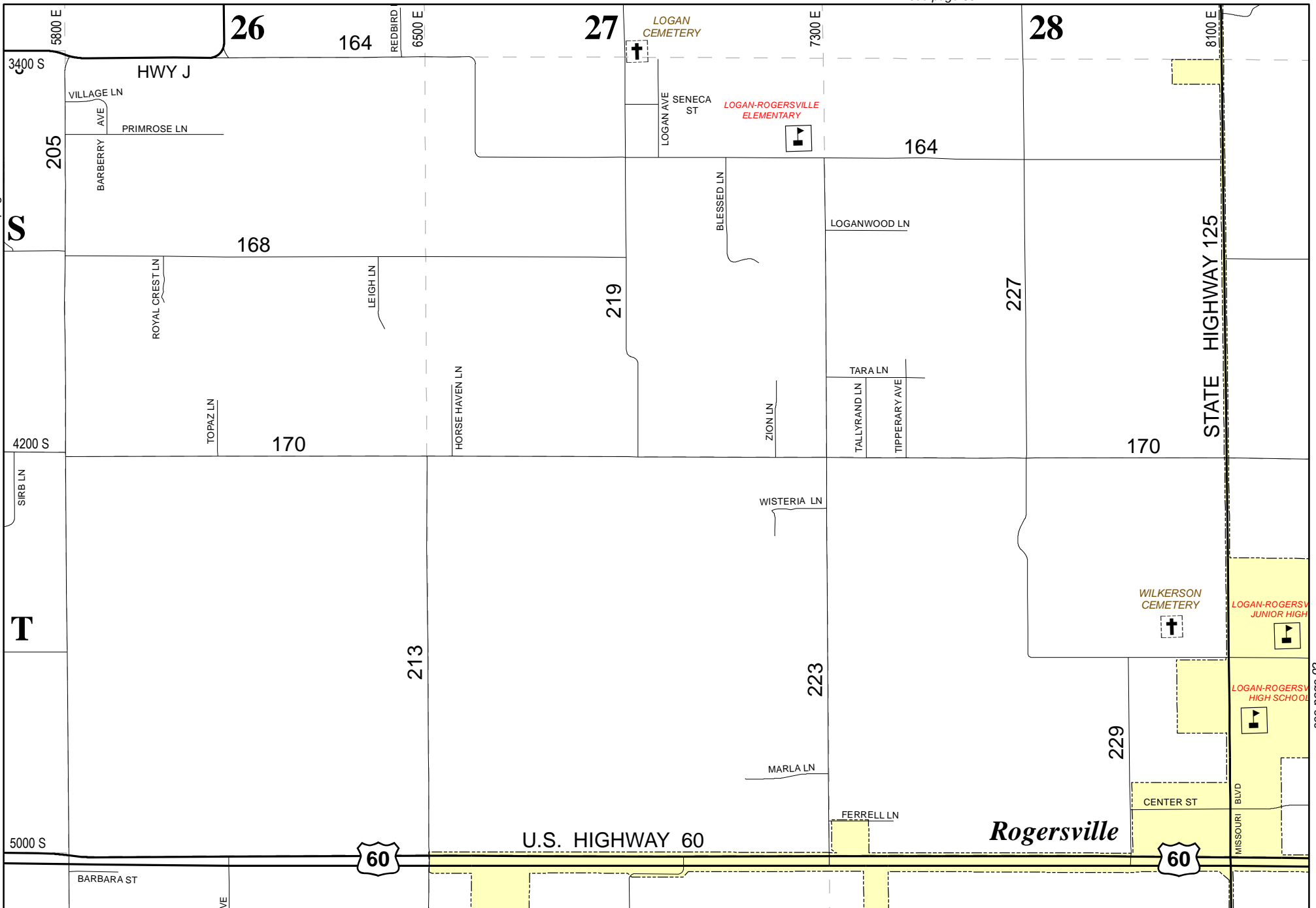


Greene County  
Road Atlas



DISCLAIMER  
All information on the map is provided "as is" for general information purposes only. Greene County and all other contributing data suppliers make no warranties, expressed or implied, concerning the accuracy, completeness, reliability or suitability of the data for any particular purpose. Greene County and all other contributing data suppliers assume no liability associated with the use or misuse of this data.


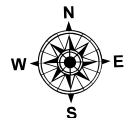
see page 96



see page 92



# Greene County Road Atlas



**DISCLAIMER**  
 All information on the map is provided "as is" for general information purposes only. Greene County and all other contributing data suppliers make no warranties, expressed or implied, concerning the accuracy, completeness, reliability or suitability of the data for any particular purpose. Greene County and all other contributing data suppliers assume no liability associated with the use or misuse of this data.

26

27  
U.S. HIGHWAY 60

28

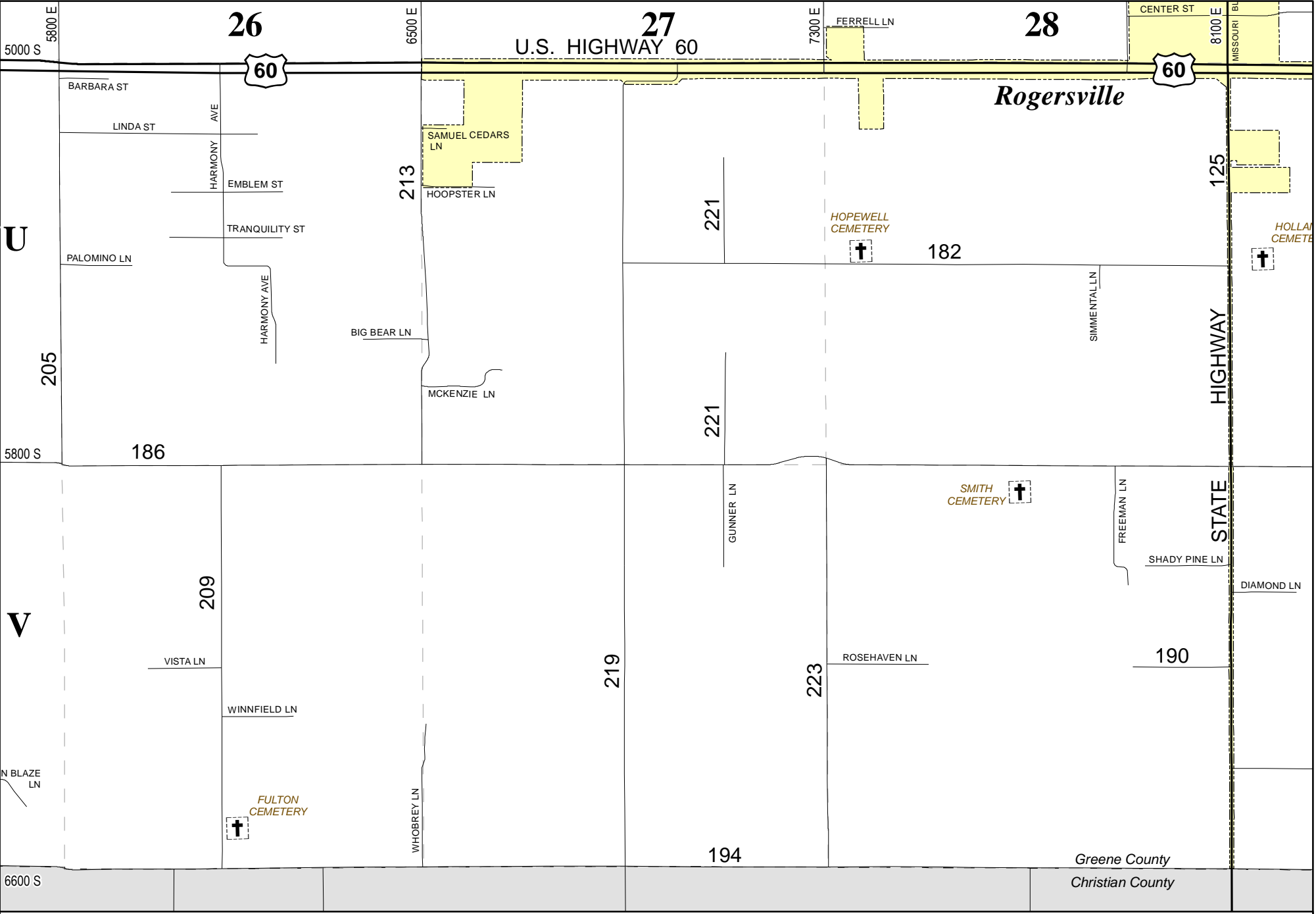


Rogersville

see page 97

U

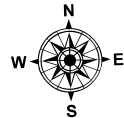
V




see page 93



# Greene County Road Atlas



95

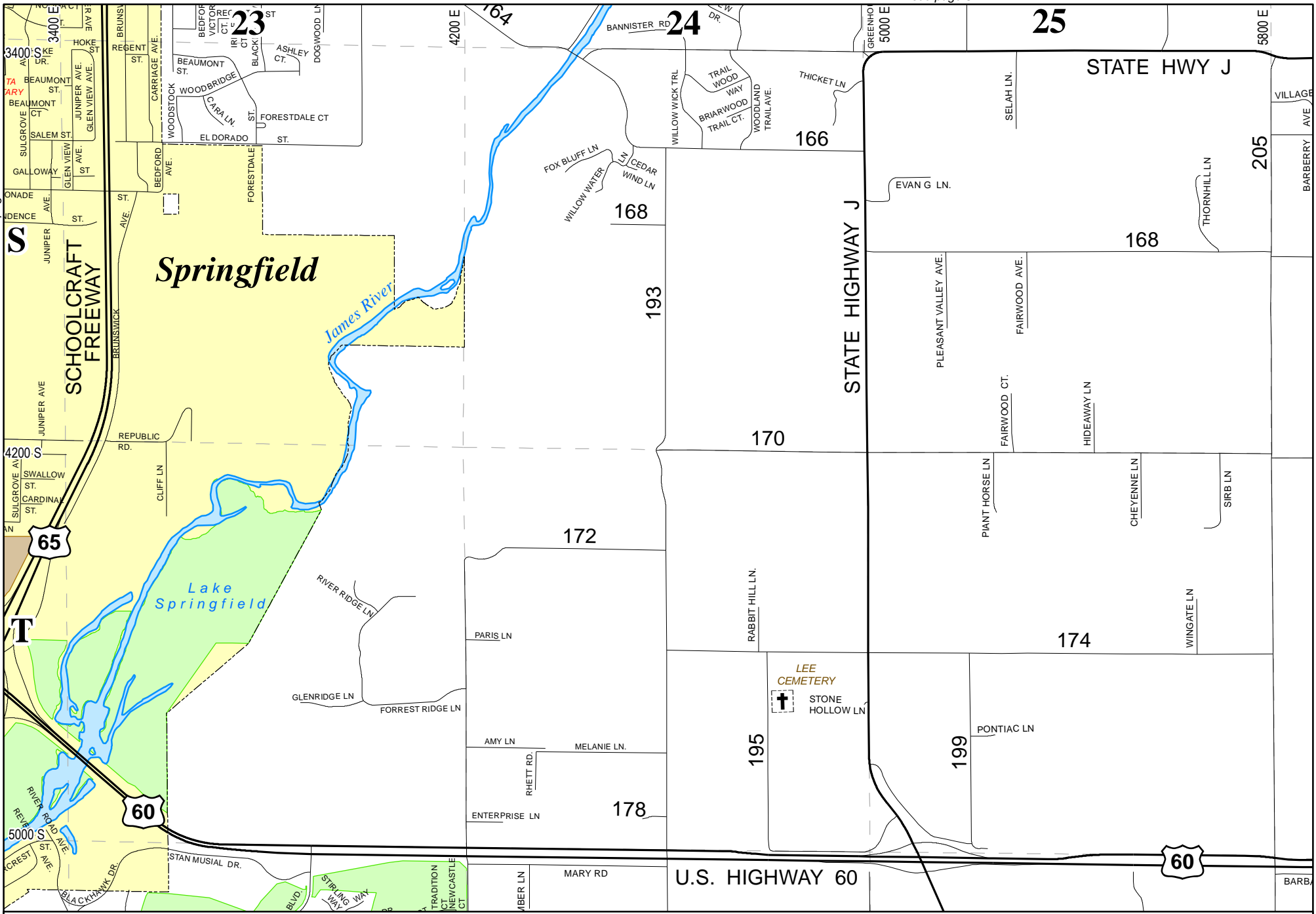


DISCLAIMER  
All information on the map is provided "as is" for general information purposes only. Greene County and all other contributing data suppliers make no warranties, expressed or implied, concerning the accuracy, completeness, reliability or suitability of the data for any particular purpose. Greene County and all other contributing data suppliers assume no liability associated with the use or misuse of this data.


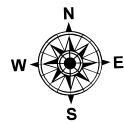
Greene County  
Christian County

see page 98

see page 94



# Greene County Road Atlas

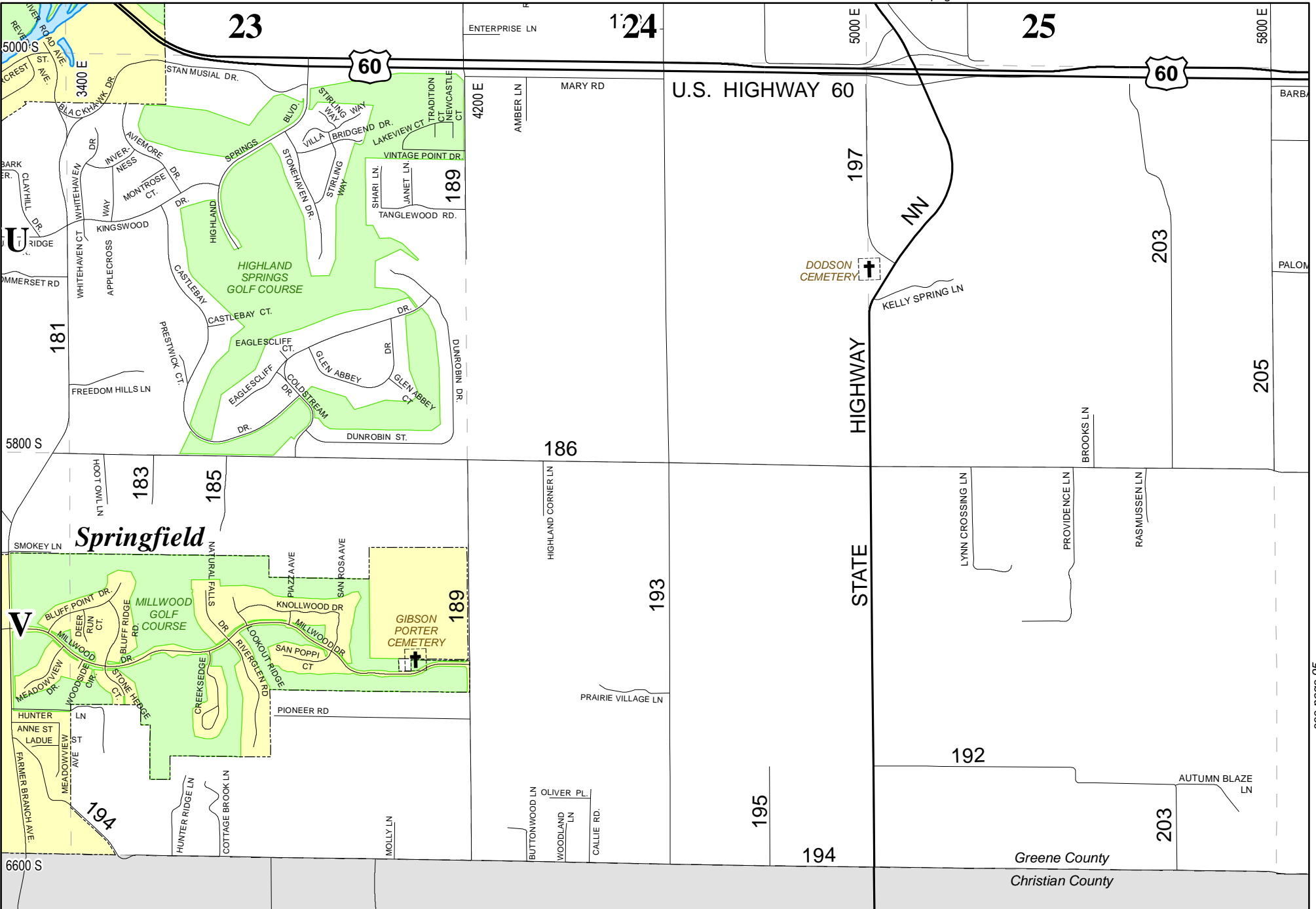


**DISCLAIMER**  
 All information on the map is provided "as is" for general information purposes only. Greene County and all other contributing data suppliers make no warranties, expressed or implied, concerning the accuracy, completeness, reliability or suitability of the data for any particular purpose. Greene County and all other contributing data suppliers assume no liability associated with the use or misuse of this data.

23

24

25


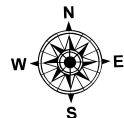


see page 99

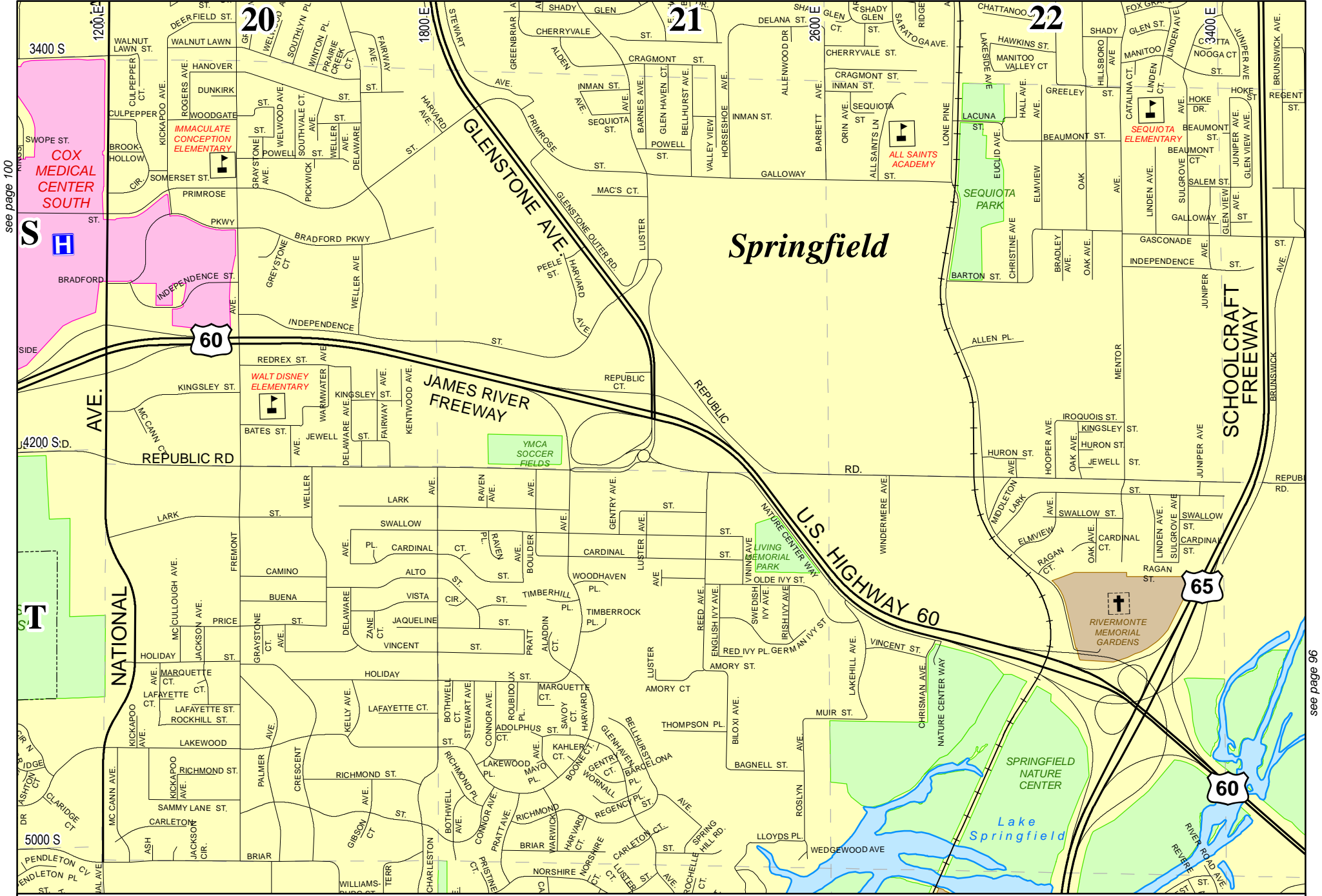
see page 95



# Greene County Road Atlas



**DISCLAIMER**  
 All information on the map is provided "as is" for general information purposes only. Greene County and all other contributing data suppliers make no warranties, expressed or implied, concerning the accuracy, completeness, reliability or suitability of the data for any particular purpose. Greene County and all other contributing data suppliers assume no liability associated with the use or misuse of this data.


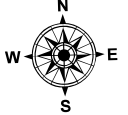


see page 100

see page 96



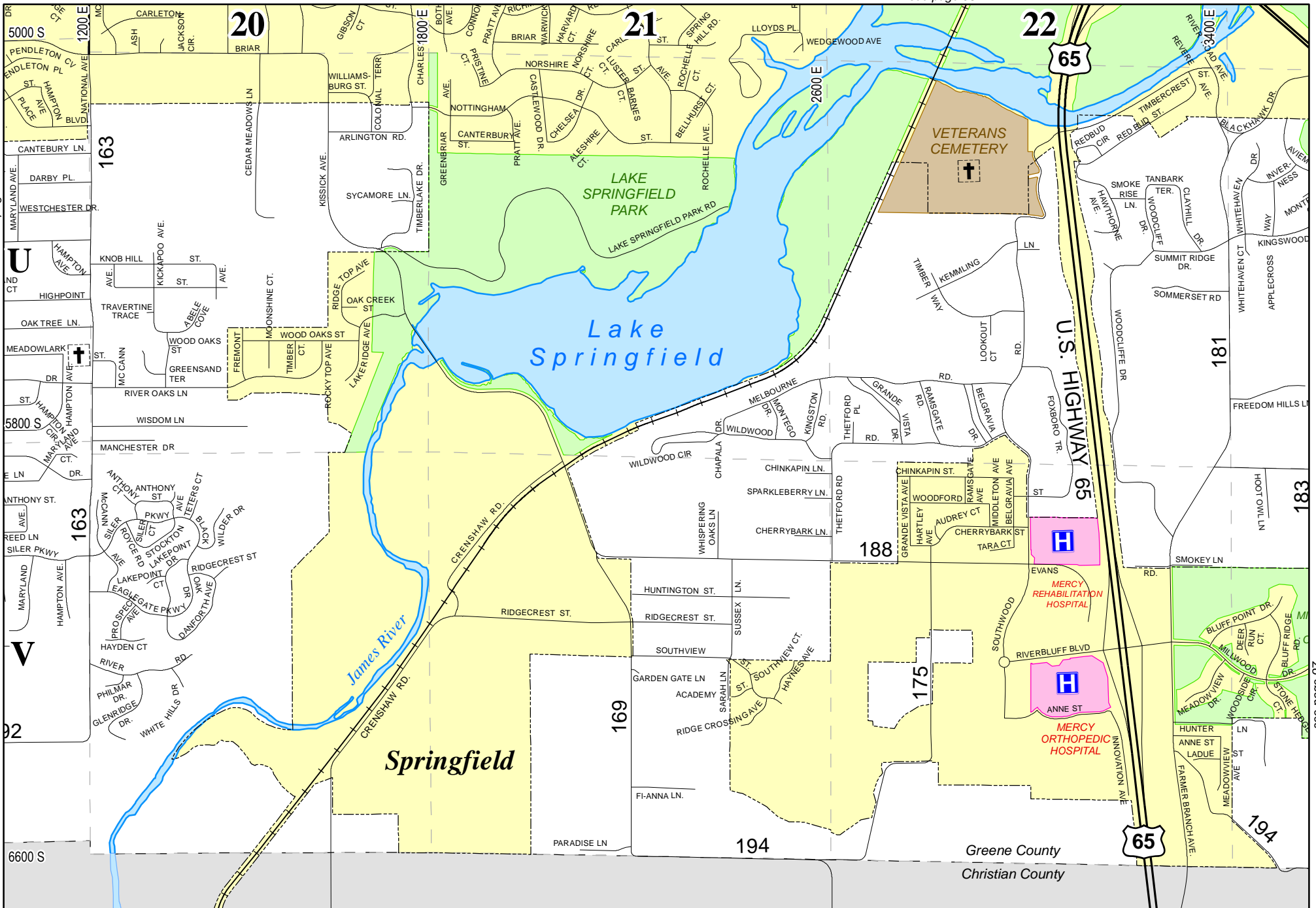
# Greene County Road Atlas




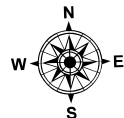
**DISCLAIMER**  
 All information on the map is provided "as is" for general information purposes only. Greene County and all other contributing data suppliers make no warranties, expressed or implied, concerning the accuracy, completeness, reliability or suitability of the data for any particular purpose. Greene County and all other contributing data suppliers assume no liability associated with the use or misuse of this data.

see page 101

see page 97



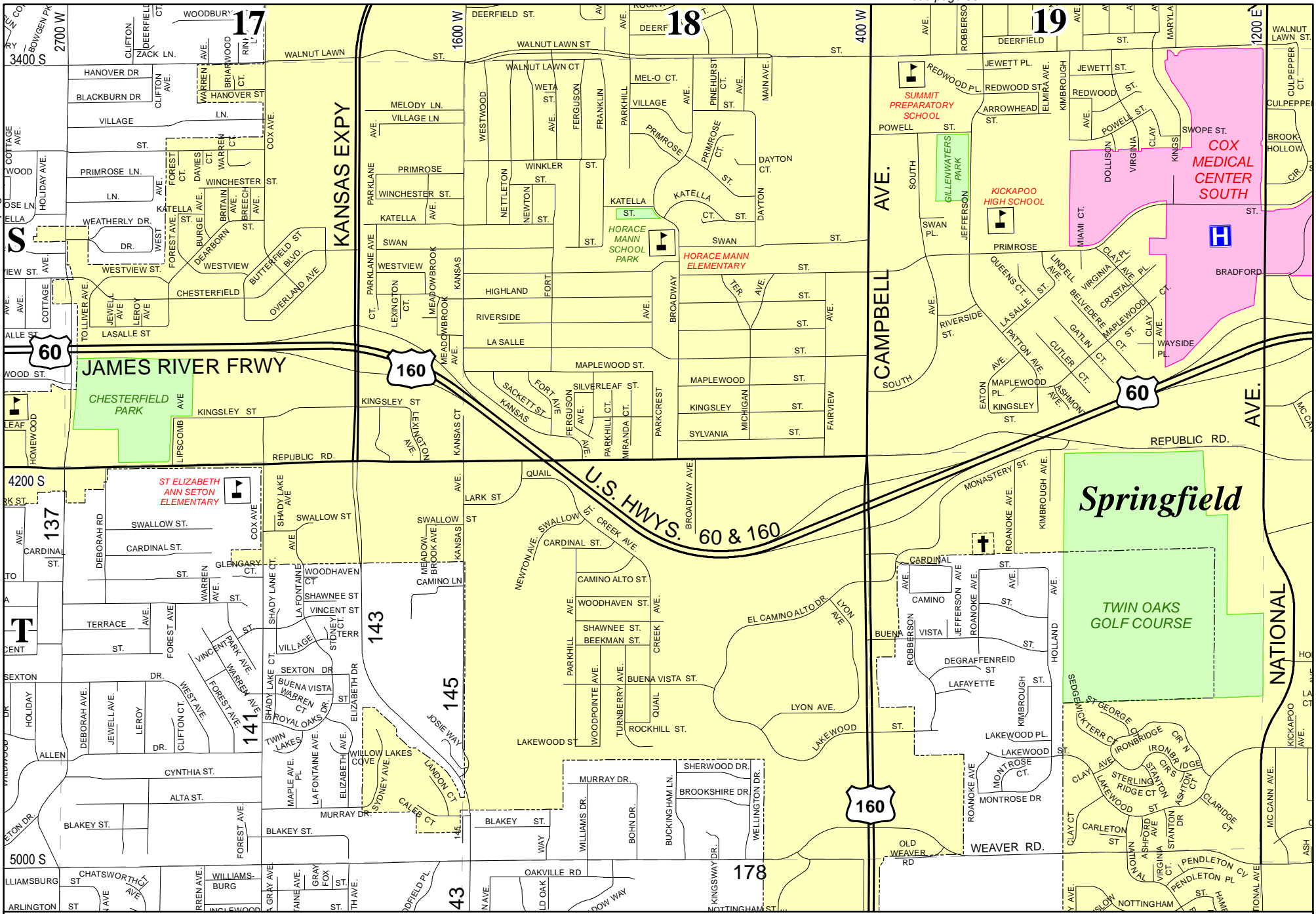
# Greene County Road Atlas



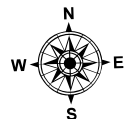
**DISCLAIMER**  
 All information on the map is provided "as is" for general information purposes only. Greene County and all other contributing data suppliers make no warranties, expressed or implied, concerning the accuracy, completeness, reliability or suitability of the data for any particular purpose. Greene County and all other contributing data suppliers assume no liability associated with the use or misuse of this data.

see page 102


see page 98



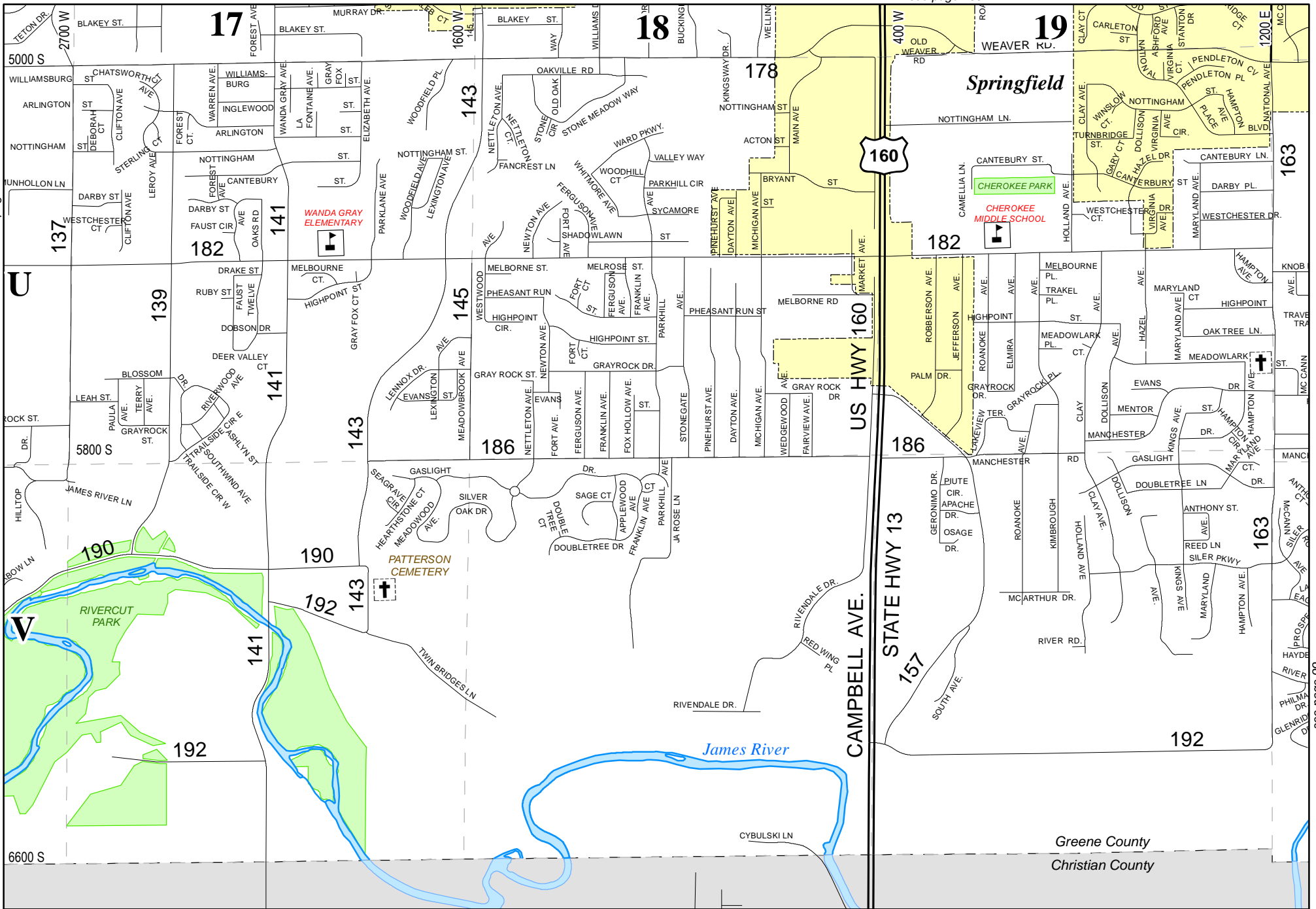
# Greene County Road Atlas



100



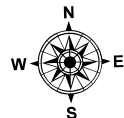
**DISCLAIMER**  
 All information on the map is provided "as is" for general information purposes only. Greene County and all other contributing data suppliers make no warranties, expressed or implied, concerning the accuracy, completeness, reliability or suitability of the data for any particular purpose. Greene County and all other contributing data suppliers assume no liability associated with the use or misuse of this data.



Greene County  
Christian County



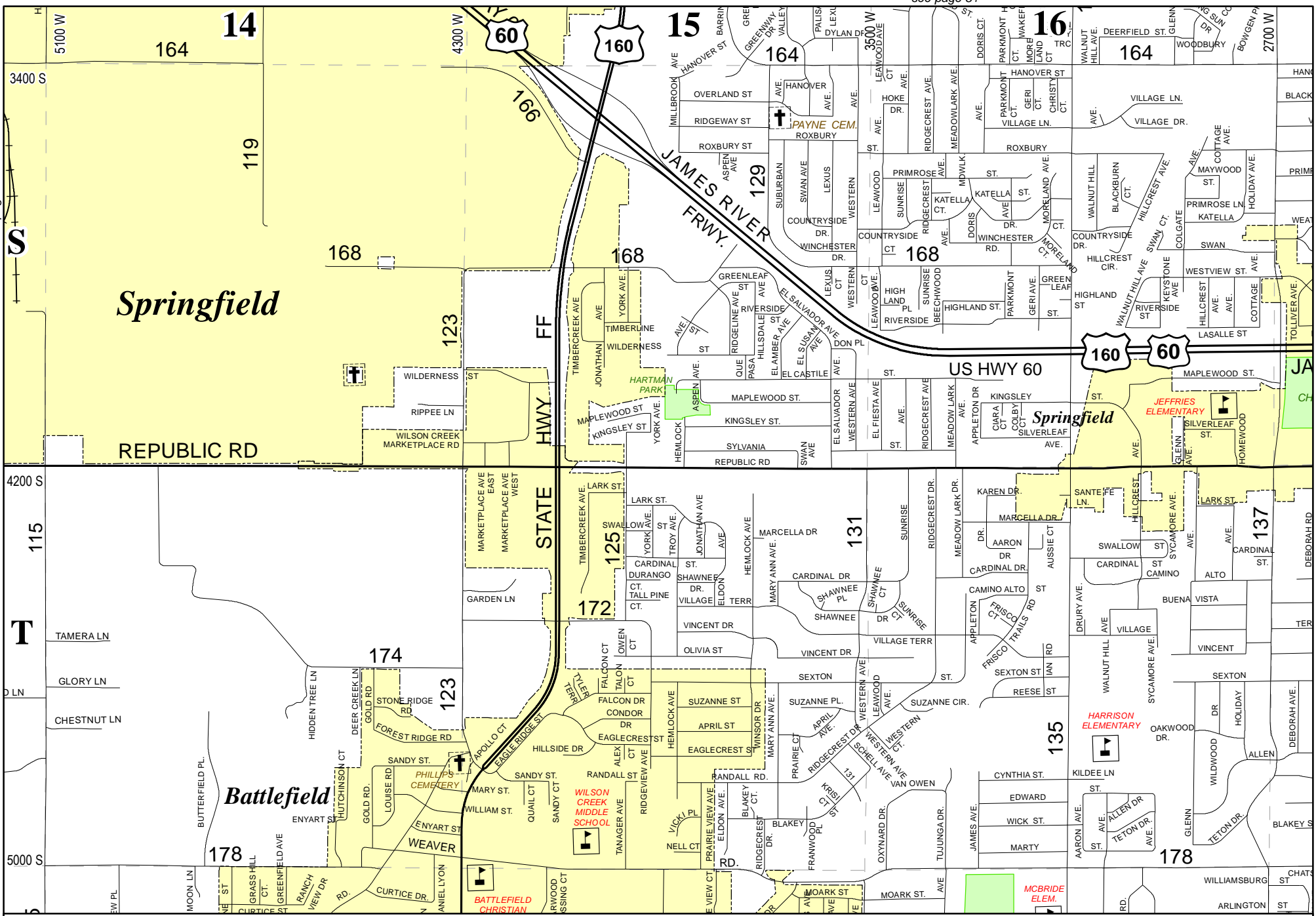
# Greene County Road Atlas




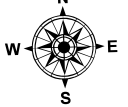
**DISCLAIMER**  
 All information on the map is provided "as is" for general information purposes only. Greene County and all other contributing data suppliers make no warranties, expressed or implied, concerning the accuracy, completeness, reliability or suitability of the data for any particular purpose. Greene County and all other contributing data suppliers assume no liability associated with the use or misuse of this data.

see page 104

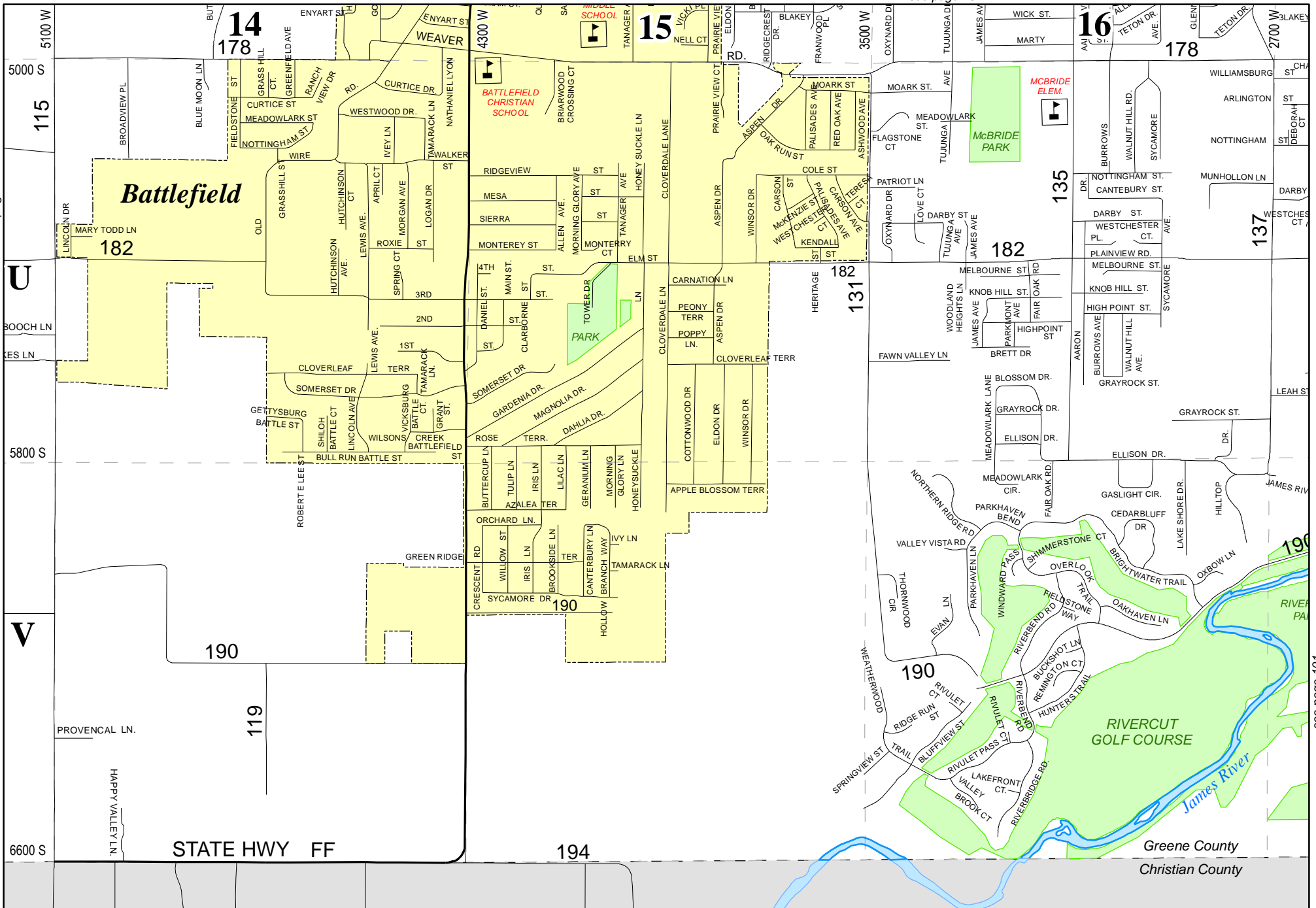
see page 100




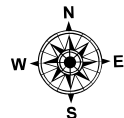
# Greene County Road Atlas



**DISCLAIMER**  
 All information on the map is provided "as is" for general information purposes only. Greene County and all other contributing data suppliers make no warranties, expressed or implied, concerning the accuracy, completeness, reliability or suitability of the data for any particular purpose. Greene County and all other contributing data suppliers assume no liability associated with the use or misuse of this data.

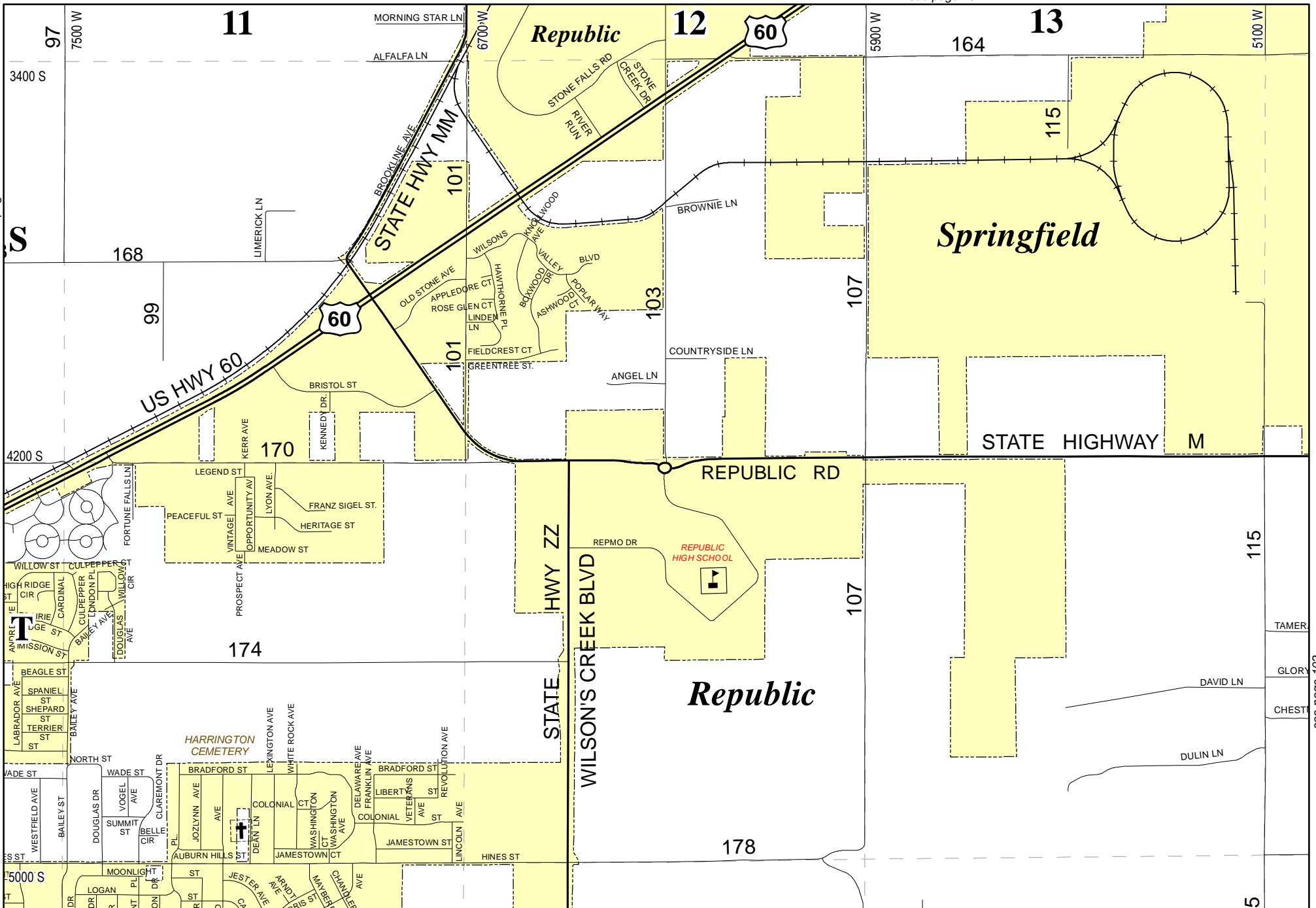


# Greene County Road Atlas


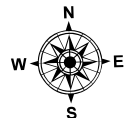


**DISCLAIMER**  
 All information on the map is provided "as is" for general information purposes only. Greene County and all other contributing data suppliers make no warranties, expressed or implied, concerning the accuracy, completeness, reliability or suitability of the data for any particular purpose. Greene County and all other contributing data suppliers assume no liability associated with the use or misuse of this data.

see page 106



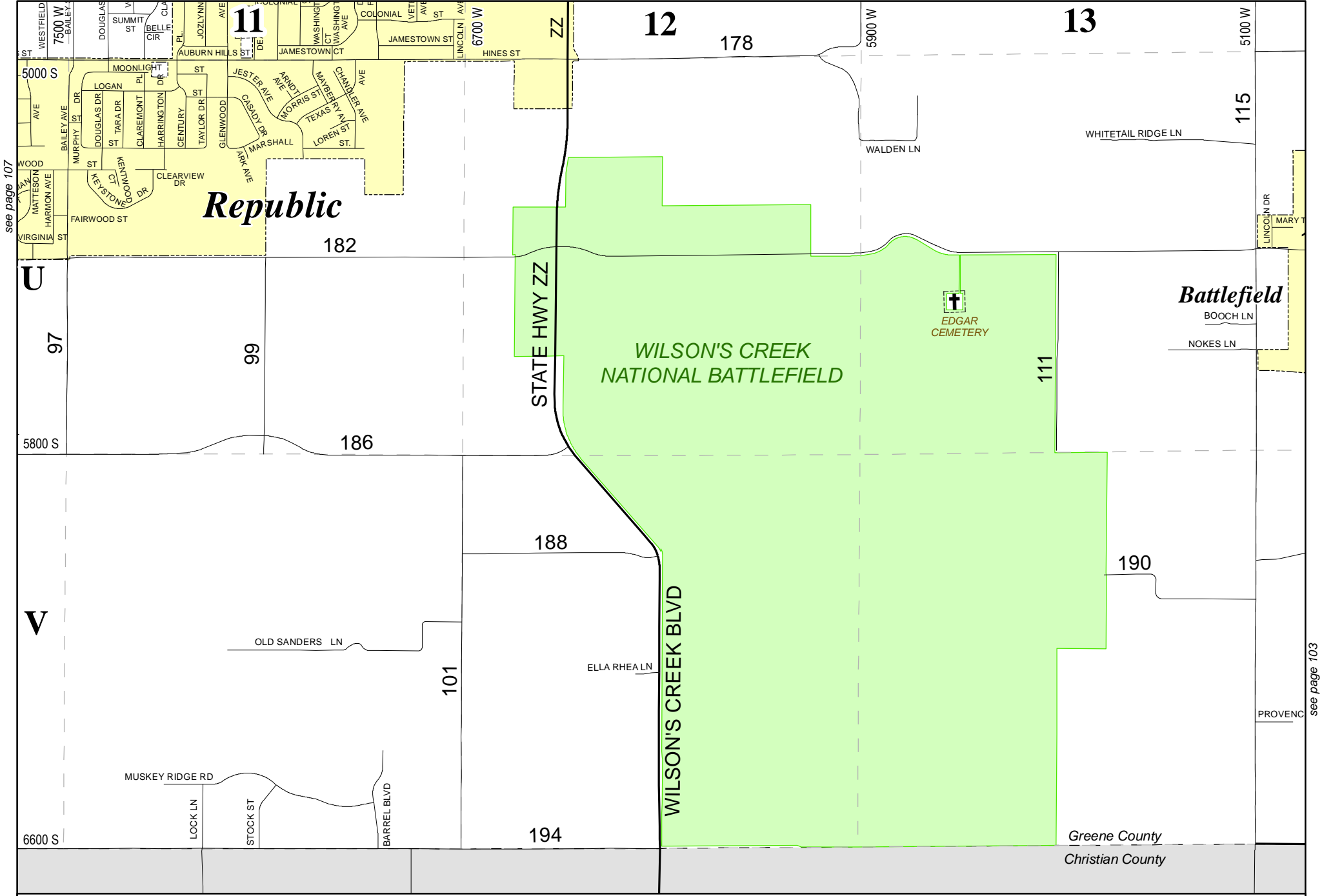
# Greene County Road Atlas



**DISCLAIMER**  
 All information on the map is provided "as is" for general information purposes only. Greene County and all other contributing data suppliers make no warranties, expressed or implied, concerning the accuracy, completeness, reliability or suitability of the data for any particular purpose. Greene County and all other contributing data suppliers assume no liability associated with the use or misuse of this data.

see page 105

see page 102

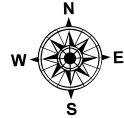


see page 107


see page 103



# Greene County Road Atlas

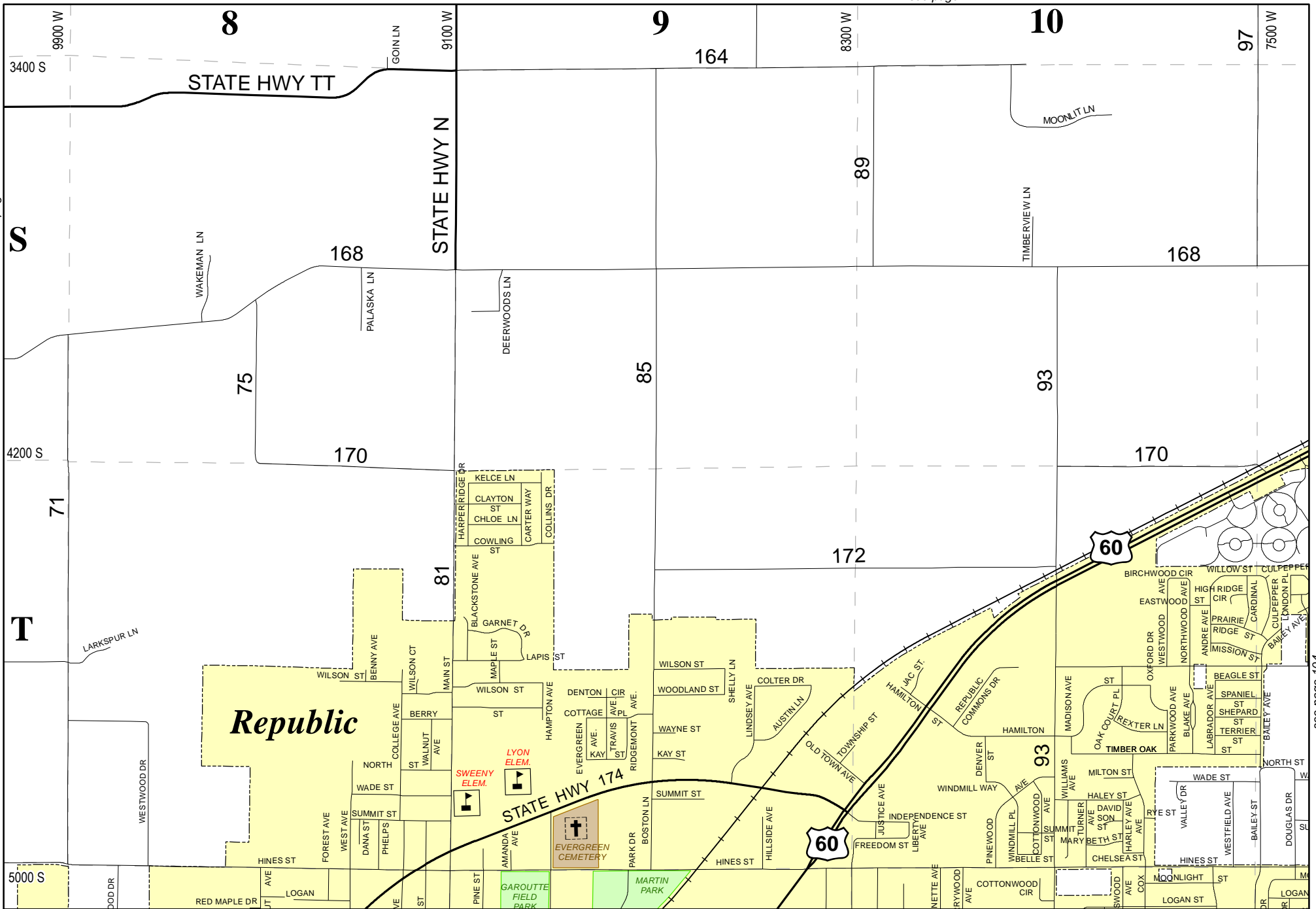


105



**DISCLAIMER**  
 All information on the map is provided "as is" for general information purposes only. Greene County and all other contributing data suppliers make no warranties, expressed or implied, concerning the accuracy, completeness, reliability or suitability of the data for any particular purpose. Greene County and all other contributing data suppliers assume no liability associated with the use or misuse of this data.

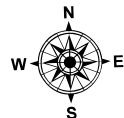
see page 108




see page 104



# Greene County Road Atlas



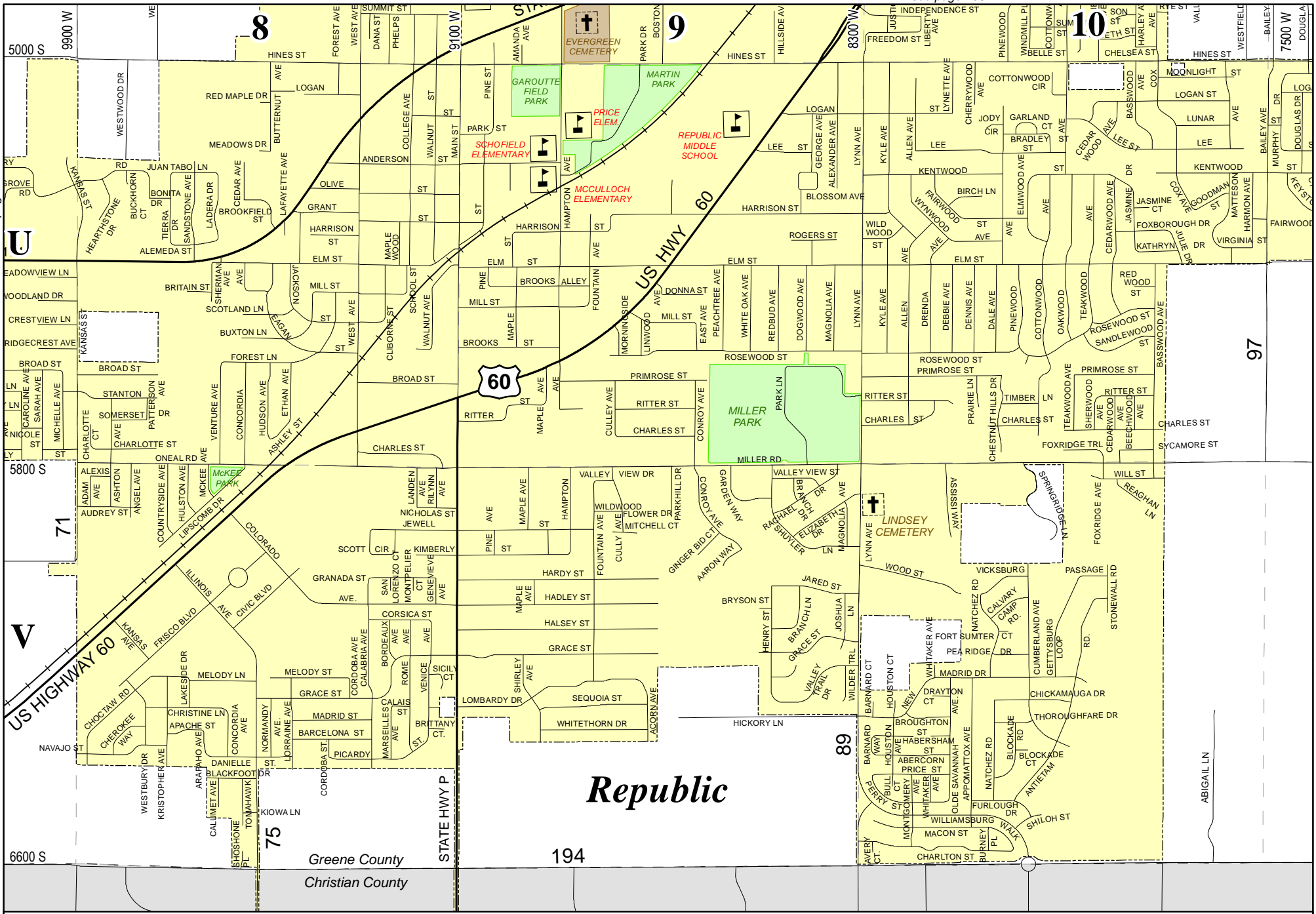
106



**DISCLAIMER**  
 All information on the map is provided "as is" for general information purposes only. Greene County and all other contributing data suppliers make no warranties, expressed or implied, concerning the accuracy, completeness, reliability or suitability of the data for any particular purpose. Greene County and all other contributing data suppliers assume no liability associated with the use or misuse of this data.

see page 109



see page 105



# Republic



## Greene County Road Atlas



**DISCLAIMER**  
 All information on the map is provided "as is" for general information purposes only. Greene County and all other contributing data suppliers make no warranties, expressed or implied, concerning the accuracy, completeness, reliability or suitability of the data for any particular purpose. Greene County and all other contributing data suppliers assume no liability associated with the use or misuse of this data.

5

6

7

STATE HIGHWAY TT

12300 W

11500 W

10700 W

9900 W

3400 S

4200 S

5000 S

see page 110

S LN

LEO BOONE LN

55

BENJAMIN LN

HIGH COUNTRY LN

61

ARNALLS LN

POND WILLOW LN

UPTHA LN

69

168

T

59

71

WADE CHAPEL CEMETERY

174

BLOOMFIELD LN

LARKSP

see page 106

53

GREENTREE LN

176

GILA LN

DIXIE LN

57

SHANNON LN

MARTONE LN

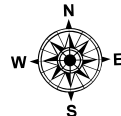
67

178


OOD DR



# Greene County Road Atlas



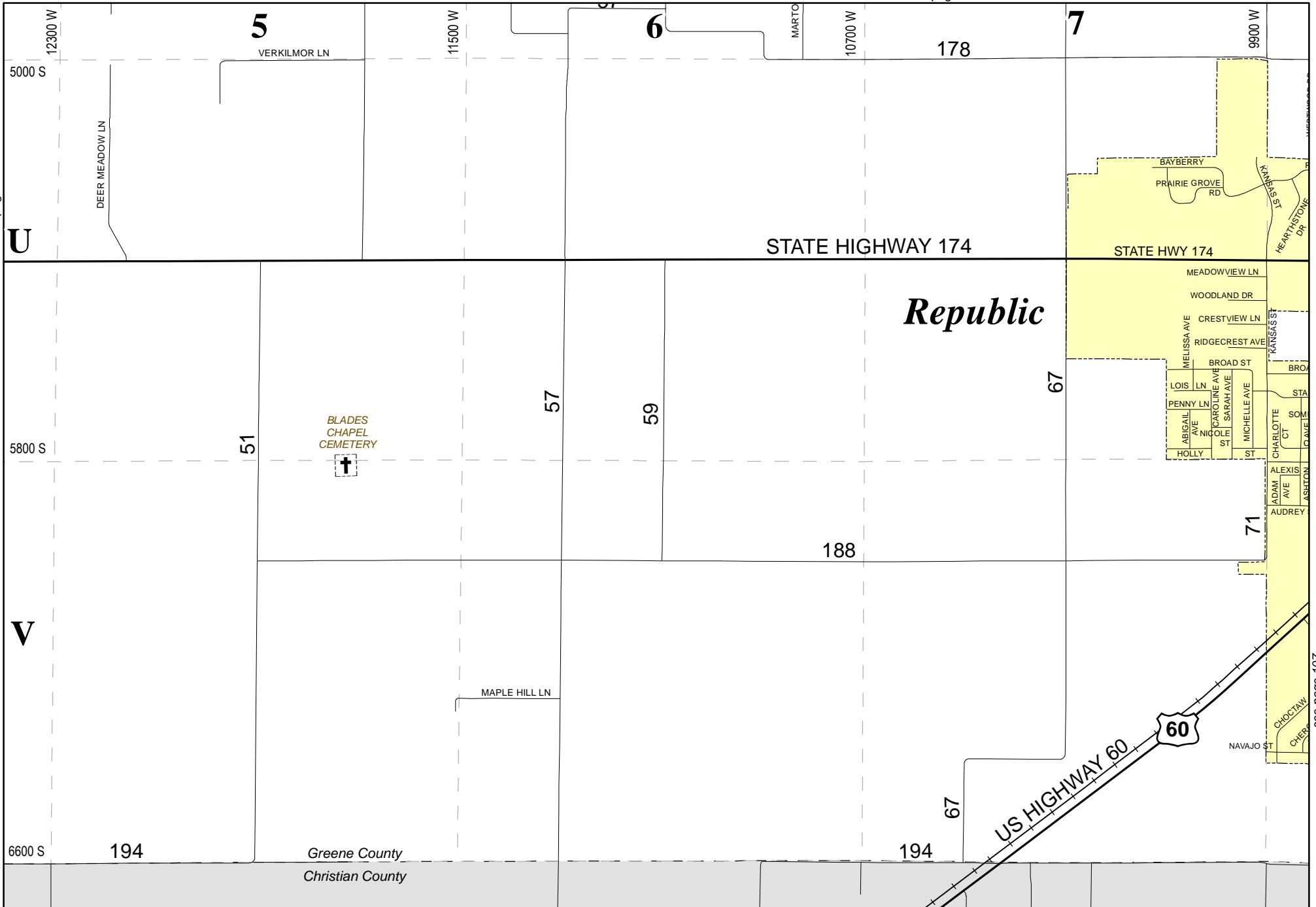
108




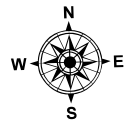
DISCLAIMER  
All information on the map is provided "as is" for general information purposes only. Greene County and all other contributing data suppliers make no warranties, expressed or implied, concerning the accuracy, completeness, reliability or suitability of the data for any particular purpose. Greene County and all other contributing data suppliers assume no liability associated with the use or misuse of this data.

see page 111

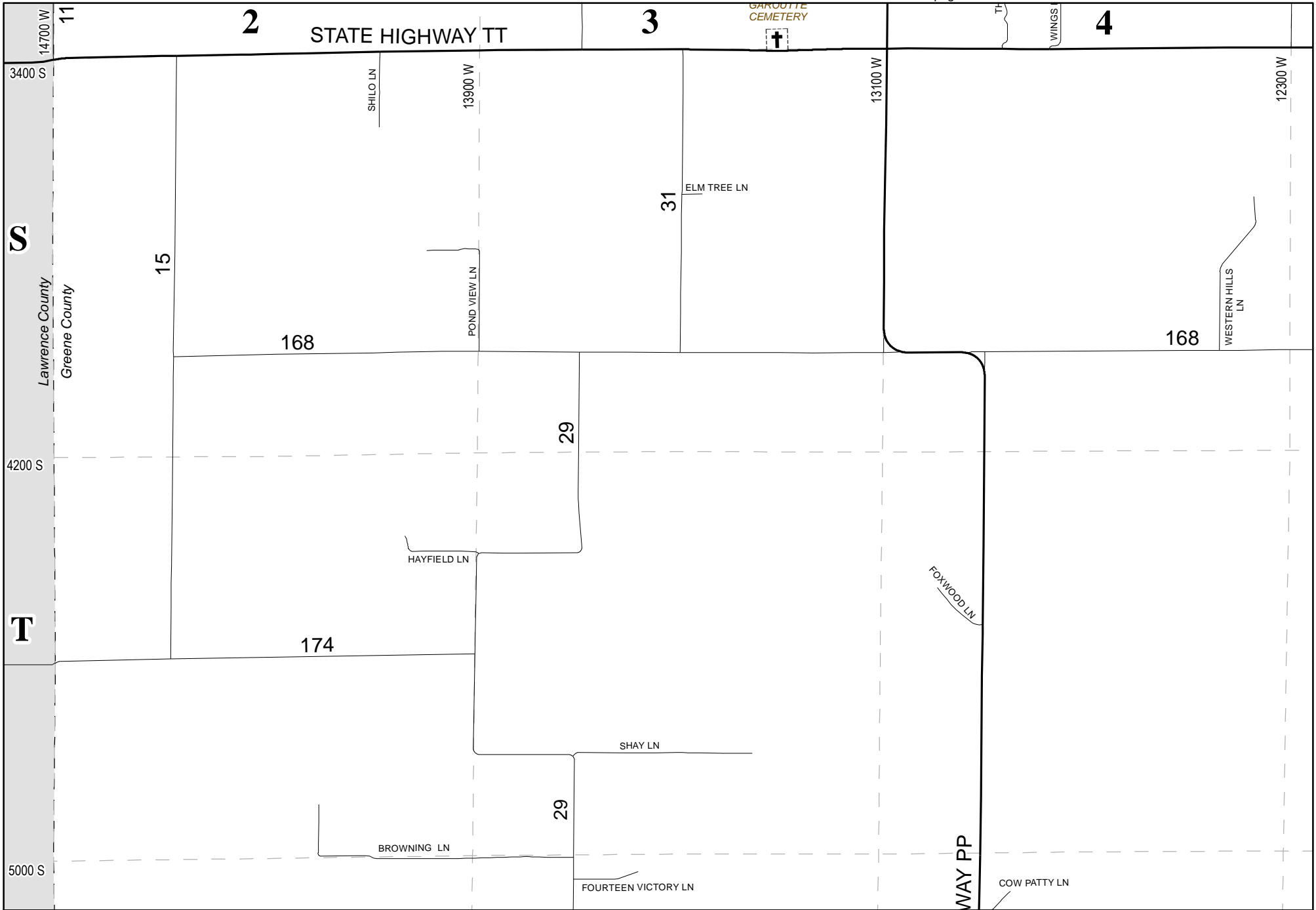
see page 107



# Greene County Road Atlas



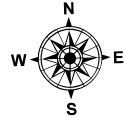
**DISCLAIMER**  
 All information on the map is provided "as is" for general information purposes only. Greene County and all other contributing data suppliers make no warranties, expressed or implied, concerning the accuracy, completeness, reliability or suitability of the data for any particular purpose. Greene County and all other contributing data suppliers assume no liability associated with the use or misuse of this data.




Lawrence County  
Greene County



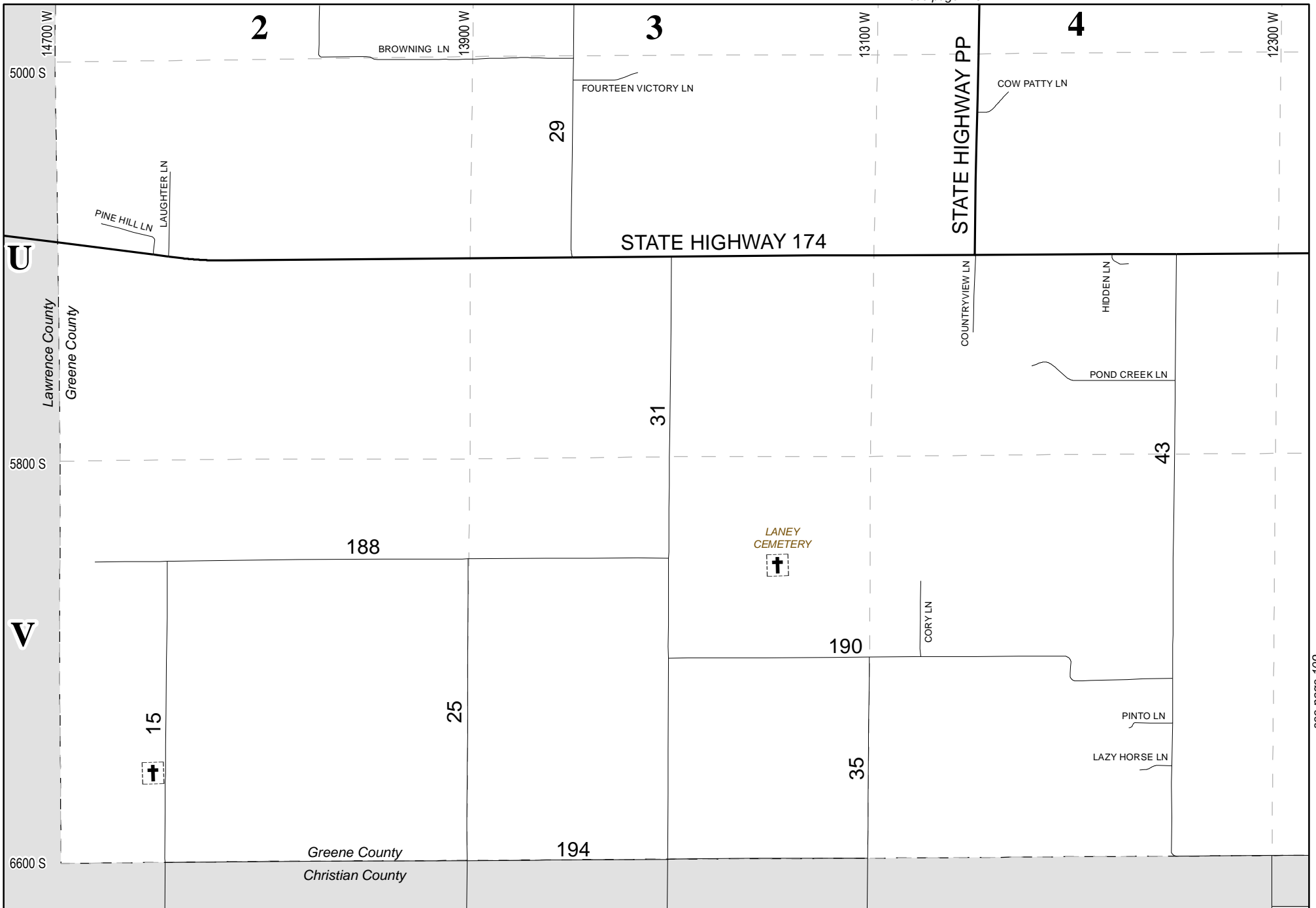
# Greene County Road Atlas



110




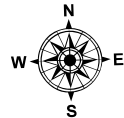
DISCLAIMER  
 All information on the map is provided "as is" for general information purposes only. Greene County and all other contributing data suppliers make no warranties, expressed or implied, concerning the accuracy, completeness, reliability or suitability of the data for any particular purpose. Greene County and all other contributing data suppliers assume no liability associated with the use or misuse of this data.



see page 109



# Greene County Road Atlas



**DISCLAIMER**  
 All information on the map is provided "as is" for general information purposes only. Greene County and all other contributing data suppliers make no warranties, expressed or implied, concerning the accuracy, completeness, reliability or suitability of the data for any particular purpose. Greene County and all other contributing data suppliers assume no liability associated with the use or misuse of this data.





E	BEVERLY HILLS DR	JA-19	COUNTY	N	BLOSSOM AV	U-9	REPUBLIC	E	BOYER ST	L-19	SPRINGFIELD
W	BEVERLY HILLS DR	JA,K-18	COUNTY	W	BLOSSOM DR	U-16,17	COUNTY	S	BRADFORD LN	P-15	COUNTY
E	BIG BEAR LN	U-26	COUNTY	S	BLUE MOON LN	U-14	COUNTY	E	BRADFORD PKWY	S-20	SPRINGFIELD
W	BIG HILL LN	C-18	COUNTY	N	BLUEBELL LN	N-27	COUNTY	E	BRADFORD ST	T-11	REPUBLIC
W	BILLINGS ST	N-14,15	SPRINGFIELD	E	BLUEBERRY LN	V-30	COUNTY	S	BRADLEY AV	H-2	ASH GROVE
S	BILOXI AVE	T-21	SPRINGFIELD	N	BLUEBIRD AVE	T-31	ROGERSVILLE	S	BRADLEY AV	S-22	SPRINGFIELD
S	BIRCH AVE	O-14	SPRINGFIELD	N	BLUEBIRD LN	H-14	COUNTY	E	BRADLEY ST	U-10	REPUBLIC
S	BIRCH AVE	P-14	COUNTY	W	BLUEGRASS RD	JA-27	COUNTY	E	BRADLEY ST	U-10	REPUBLIC
E	BIRCH LN	U-10	REPUBLIC	W	BLUEGRASS RD	J-27,28	STRAFFORD	W	BRADLEY ST	JA-18	COUNTY
E	BIRCHWOOD AV	T-10	REPUBLIC	W	BLUEJAY LN	K-14	COUNTY	N	BRAMBLE LN	E-14	COUNTY
W	BIRCHWOOD CT	Q-15	COUNTY	E	BLUERIDGE CIR	P-23	SPRINGFIELD	N	BRANAVY CT	J-19	COUNTY
W	BIRCHWOOD PL	Q-15	COUNTY	S	BLUERIDGE PL	P-23	SPRINGFIELD	S	BRANCH LN	V-9	REPUBLIC
S	BIRCHWOOD ST	JA-29	STRAFFORD	E	BLUERIDGE ST	P-23	SPRINGFIELD	S	BRANDON AV	Q,R-23	COUNTY
W	BIRCHWOOD ST	Q-15,16	COUNTY	E	BLUFF DR	J-19	COUNTY	S	BRANDYWINE TRL	R-24	COUNTY
W	BIRD LN	H-10	COUNTY	E	BLUFF POINT DR	V-23	SPRINGFIELD	E	BRAY DR	J-11	WILLARD
E	BISHOP LN	B-23	COUNTY	S	BLUFF RIDGE RD	V-23	SPRINGFIELD	N	BRAYFIELD DR	G-9	COUNTY
E	BITTERSWEET WY	P-24	COUNTY	W	BLUFFVIEW ST	V-16	COUNTY	E	BRECKENRIDGE PL	R-21	SPRINGFIELD
W	BLACK BEAR LN	R-3	COUNTY	N	BOARDWALK AVE	M-25	COUNTY	S	BRECKLYN CT	O-13	COUNTY
S	BLACK LOCUST PL	P-23	SPRINGFIELD	E	BOB BARKER BLVD	N-19	SPRINGFIELD	S	BRECKLYN RD	P,O-13	COUNTY
S	BLACK OAK DR	V-20	COUNTY	N	BOBOLINK LN	F-30	COUNTY	S	BREECH AV	S-17	SPRINGFIELD
W	BLACK OAK ST	JA-28	STRAFFORD	N	BOBWHITE LN	N-8	COUNTY	W	BRENDA ST	JA-17	COUNTY
W	BLACK SHEEP LN	O-5	COUNTY	W	BODEB ST	O-17	SPRINGFIELD	S	BRENTMOOR AV	Q,R-21	SPRINGFIELD
E	BLACK WALNUT LN	P-29	COUNTY	W	BOGARD ST	O-15	SPRINGFIELD	S	BRENTWOOD BLVD	Q-21	SPRINGFIELD
E	BLACKBERRY LN	O-24	COUNTY	E	BOGEY CT	P-24	COUNTY	W	BRETT DR	U-16	COUNTY
S	BLACKBURN CT	S-16	COUNTY	S	BOHN DR	T-18	COUNTY	S	BRIAR AV	P-25	COUNTY
W	BLACKBURN DR	S-17	COUNTY	N	BOLIVAR RD	L,M-18	SPRINGFIELD	E	BRIAR ST	T-20,21	SPRINGFIELD
W	BLACKFOOT DR	P-14	COUNTY	E	BONAIRE DR	K-20	COUNTY	S	BRIARWOOD CROSSING CT	U-15	BATTLEFIELD
W	BLACKFOOT DR	V-8	REPUBLIC	E	BONAIRE DR	K-20	SPRINGFIELD	S	BRIARWOOD CT	S-17	SPRINGFIELD
E	BLACKHAWK ST	U-22	COUNTY	W	BONFIRE LN	Q-9	COUNTY	E	BRIARWOOD TRAIL CT	S-24	COUNTY
E	BLACKHAWK ST	U-23	SPRINGFIELD	W	BONITA ST	JA-16	COUNTY	E	BRIDGEND DR	U-23	COUNTY
N	BLACKJACK CT	G-9	COUNTY	W	BONITA ST	U-8	REPUBLIC	N	BRIDGEWOOD AV	JA-18	COUNTY
S	BLACKMAN AV	R,S-23	COUNTY	W	BONITO LN	N-10	COUNTY	W	BRIDGEWOOD CT	JA-18	COUNTY
S	BLACKMAN RD	Q,R-23	COUNTY	N	BONNIE AV	U-8	REPUBLIC	E	BRIGGS ST	O-19	SPRINGFIELD
S	BLACKMAN RD	Q,R-23	SPRINGFIELD	S	BONNIE LEE LN	Q-28	COUNTY	S	BRIGHT OAK AV	P-24	COUNTY
W	BLACKRIDGE LN	P-7	COUNTY	W	BOOCH LN	U-13	COUNTY	E	BRIGHT STAR LN	D-21	COUNTY
N	BLACKSTONE AVE	T-9	REPUBLIC	E	BOOMERANG LN	Q-30	COUNTY	S	BRIGHTON DR	Q-22	SPRINGFIELD
E	BLACKTHORN LN	O-24	COUNTY	S	BOONE CT	T-21	SPRINGFIELD	S	BRIGHTWATER TRL	V-16	COUNTY
S	BLACKWOOD RD	P-13	COUNTY	S	BOONE LN	H-3	ASH GROVE	N	BRISTOL AV	M,N-24	COUNTY
E	BLAINE PL	M-23	COUNTY	E	BOONE ST	H-3,4	ASH GROVE	S	BRISTOL AV	Q-24	COUNTY
E	BLAINE ST	M-19,22	SPRINGFIELD	E	BOONE ST	H-3,4	COUNTY	S	BRISTOL CT	P-24	COUNTY
E	BLAINE ST	M-25	COUNTY	W	BOONE ST	H-2,3	ASH GROVE	E	BRISTOL LN	N-24	COUNTY
W	BLAINE ST	M-18,19	SPRINGFIELD	N	BOONVILLE AV	JA-19	COUNTY	E	BRISTOL ST	S-11	REPUBLIC
N	BLAIR CT	K-16	COUNTY	N	BOONVILLE AV	L,O-19	SPRINGFIELD	E	BRISTOW ST	JA-19	COUNTY
N	BLAKE AVE	T-10	REPUBLIC	E	BOOTS DR	Q-31	COUNTY	S	BRITAIN AV	S-17	SPRINGFIELD
W	BLAKE CT	R-15	COUNTY	S	BORDEAUX AV	V-8	REPUBLIC	W	BRITAIN ST	U-8	REPUBLIC
S	BLAKE DR	D-26	FAIR GROVE	N	BORING LN	M-24	COUNTY	S	BRITE AV	P-16	COUNTY
S	BLAKEY CT	T-15	COUNTY	N	BOSTON LN	T-9	REPUBLIC	W	BRITTANY CT	V-8	REPUBLIC
W	BLAKEY ST	T-15,17,18	COUNTY	S	BOTHWELL AV	T-21	SPRINGFIELD	N	BRITTANY LN	F-21	COUNTY
N	BLANKENSHIP CT	J-12	WILLARD	S	BOTHWELL CT	T-21	SPRINGFIELD	S	BRITTANY PL	Q-23	COUNTY
S	BLESSED LN	S-27	COUNTY	S	BOULDER AV	T-21	SPRINGFIELD	N	BROAD CREEK LN	N-29	COUNTY
E	BLIZZARD LN	J-19	COUNTY	S	BOWERS AVE	H-3	ASH GROVE	W	BROAD ST	U-7,8	REPUBLIC
E	BLOCKADE CT	V-10	REPUBLIC	S	BOWGEN PKWY	R-16	COUNTY	W	BROADMOOR CT	Q-16	COUNTY
S	BLOCKADE RD	V-10	REPUBLIC	E	BOWMAN ST	Q-23	SPRINGFIELD	E	BROADMOOR ST	Q-19,21	SPRINGFIELD
S	BLOOMFIELD LN	T-7	COUNTY	N	BOXWOOD DR	S-12	REPUBLIC	W	BROADMOOR ST	Q-15,16	COUNTY

W	BROADMOOR ST	Q-16,19	SPRINGFIELD	W	BUCKEYE CT	J-11	COUNTY	N	CALHOUN AV	H-3	ASH GROVE
S	BROADVIEW AV	O-14	SPRINGFIELD	E	BUCKHORN LN	P-29	COUNTY	N	CALHOUN AV	H-3	COUNTY
S	BROADVIEW AV	P-14	COUNTY	N	BUCKHORN CT	U-8	REPUBLIC	S	CALHOUN AV	H-3	ASH GROVE
S	BROADVIEW DR	O-23	SPRINGFIELD	S	BUCKINGHAM LN	T-18	COUNTY	E	CALHOUN ST	N-19,20	SPRINGFIELD
N	BROADVIEW PL	N-14	COUNTY	W	BUCKLEY LN	A-5	COUNTY	W	CALHOUN ST	N-14,16,19	SPRINGFIELD
N	BROADVIEW PL	N-14	SPRINGFIELD	W	BUCKSHOT LN	V-16	COUNTY	S	CALIBRIA AVE	V-8	REPUBLIC
S	BROADVIEW PL	U-14	BATTLEFIELD	N	BUCKSKIN LN	H-12	COUNTY	E	CALICO DR	J-19	COUNTY
N	BROADWAY AV	JA-18	COUNTY	E	BUENA VISTA LN	N-31,0-32,T-19	COUNTY	W	CALICO DR	J-19	COUNTY
N	BROADWAY AV	L,O-18	SPRINGFIELD	E	BUENA VISTA CIR	T-21	SPRINGFIELD	E	CALICO LN	B-26	FAIR GROVE
S	BROADWAY AV	O,T-18	SPRINGFIELD	E	BUENA VISTA ST	T-20,21	SPRINGFIELD	S	CALLIE RD	V-24	COUNTY
S	BROKEN ROCK AV	P-15	COUNTY	W	BUENA VISTA ST	T-16,17,19	COUNTY	S	CALUMET AVE	V-8	REPUBLIC
W	BROOK CT	R-15	COUNTY	W	BUENA VISTA ST	T-18	SPRINGFIELD	E	CALVARY CAMP RD	V-10	REPUBLIC
W	BROOK LAKE LN	E-9	COUNTY	N	BUILDERS CIR	N-16	SPRINGFIELD	W	CAMARO LN	F-9	COUNTY
W	BROOK RIDGE CT	JA-16	COUNTY	S	BULL CT	V-10	REPUBLIC	S	CAMBER AV	Q,R-23	COUNTY
W	BROOK RIDGE ST	JA-17	COUNTY	W	BULL RUN BATTLE ST	U-14	BATTLEFIELD	E	CAMBRIDGE ST	R-19,21	SPRINGFIELD
S	BROOK STONE CT	Q-14	COUNTY	E	BUMGARNER BLVD	JA-29,30	COUNTY	W	CAMBRIDGE ST	R-15	COUNTY
E	BROOKDALE TER	N-23	COUNTY	E	BUMGARNER BLVD	JA-29,30	STRAFFORD	W	CAMBRIDGE ST	R-18	SPRINGFIELD
S	BROOKFIELD LN	R-14	COUNTY	W	BUMGARNER BLVD	JA-28	STRAFFORD	W	CAMDEN ST	M-15	SPRINGFIELD
W	BROOKFIELD ST	U-8	REPUBLIC	W	BURBANK ST	O-14,15	SPRINGFIELD	E	CAMELLIA LN	U-19	COUNTY
E	BROOKHOLLOW ST	S-20	SPRINGFIELD	S	BURGE AV	S-17	SPRINGFIELD	W	CAMELOT CT	Q-16	COUNTY
W	BROOKLANE ST	R-17,18	SPRINGFIELD	S	BURKS AV	P-15	COUNTY	W	CAMELOT ST	Q-14,16	COUNTY
N	BROOKLINE AV	Q,R-12	BROOKLINE	E	BURKS PL	O-23	SPRINGFIELD	N	CAMI LN	F-25	COUNTY
E	BROOKMEADOW DR	D-25	COUNTY	S	BURLINGTON LN	T-16	COUNTY	E	CAMINO ALTO DR	T-19,21	SPRINGFIELD
E	BROOKS AL	U-9	REPUBLIC	S	BURNEY AVE	V-10	REPUBLIC	W	CAMINO ALTO ST	T-16,17	COUNTY
S	BROOKS LN	U-25	COUNTY	E	BURNT PARADISE LN	D-22	COUNTY	W	CAMINO ALTO ST	T-18	SPRINGFIELD
E	BROOKS ST	U-9	REPUBLIC	E	BURNTWOOD DR	JA-21	COUNTY	E	CAMINO DR	T-19	COUNTY
W	BROOKSHIRE DR	T-18	COUNTY	E	BURNTWOOD ST	JA-20,21	COUNTY	W	CAMINO DR	T-19	COUNTY
E	BROOKSIDE DR	P-19	SPRINGFIELD	W	BURNTWOOD ST	JA-18	COUNTY	W	CAMINO LN	T-17	COUNTY
S	BROOKSIDE LN	V-15	BATTLEFIELD	N	BURR OAK LN	L-30	COUNTY	E	CAMINO ST	T-19	COUNTY
S	BROOKSIDE ST	H-2,3	ASH GROVE	E	BURRELL LN	J-19	COUNTY	E	CAMORENE ST	K-19,21,22	COUNTY
S	BROOKSIDE ST	H-2	COUNTY	S	BURROWS AV	T,U-16	COUNTY	N	CAMPBELL AV	L,O-18	SPRINGFIELD
W	BROOKSIDE ST	P-18	SPRINGFIELD	N	BURTON AV	M,N,O-22	SPRINGFIELD	S	CAMPBELL AV	T,U,V-18	COUNTY
S	BROOKVIEW LN	P-23	COUNTY	S	BURTON AV	O-22	SPRINGFIELD	S	CAMPBELL AV	O,U-18	SPRINGFIELD
W	BROOKWOOD LN	G-15	COUNTY	S	BUTTERCUP LN	V-15	BATTLEFIELD	E	CANAAN LN	F-24	COUNTY
E	BROUGHTON ST	V-10	REPUBLIC	S	BUTTERFIELD PL	T-14	COUNTY	N	CANNONADE CT	M-25	COUNTY
E	BROWER ST	N-19,20	SPRINGFIELD	W	BUTTERFIELD ST	S-17	SPRINGFIELD	E	CANTEBURY ST	U-19	COUNTY
W	BROWER ST	N-16,19	SPRINGFIELD	S	BUTTERFLY AV	Q-16	COUNTY	W	CANTEBURY ST	U-16,17	COUNTY
N	BROWN AV	N-17	SPRINGFIELD	N	BUTTERNUT AV	U-8	REPUBLIC	S	CANTERBURY LN	V-15	BATTLEFIELD
S	BROWN AV	P-17	SPRINGFIELD	W	BUTTERNUT DR	P-13	COUNTY	W	CANTERBURY LN	I-11	WILLARD
W	BROWNIE LN	S-12	COUNTY	S	BUTTONWOOD LN	V-24	COUNTY	E	CANTERBURY ST	U-19,21	SPRINGFIELD
W	BROWNING LN	T-2,3	COUNTY	S	BUXTON LN	U-8	REPUBLIC	N	CANTON AV	N-14	SPRINGFIELD
W	BROWNSTONE TR	Q-14	COUNTY					S	CANTON AV	P,Q-14	COUNTY
S	BRUCE AV	P,Q-22	SPRINGFIELD					S	CANTON AV	O-14	SPRINGFIELD
S	BRUCE CT	Q-22	SPRINGFIELD					E	CANYON DR	R-23	COUNTY
S	BRUNSWICK AV	R,S,T-23	SPRINGFIELD	W	C ST	R-18	SPRINGFIELD	W	CAPITOL HILL DR	U-31	ROGERSVILLE
E	BRUSH CREEK LN	C-20	COUNTY	E	CABIN LAKE LN	K-30	COUNTY	S	CARA LN	S-23	COUNTY
W	BRYANT ST	U-18	SPRINGFIELD	W	CACTUS ST	L-11	COUNTY	E	CARAVAN ST	K-19,20	SPRINGFIELD
N	BRYNWOOD LN	I-1	COUNTY	E	CADDO ST	B-27	FAIR GROVE	W	CARAVAN ST	K-16	COUNTY
S	BRYSON CIR	Q-15	COUNTY	S	CADEN PL	D-26	FAIR GROVE	N	CARDINAL AVE	T-10,11	REPUBLIC
E	BRYSON ST	V-9	REPUBLIC	E	CAIRO ST	O-20,22	SPRINGFIELD	E	CARDINAL CT	T-22	SPRINGFIELD
E	BUCEES BLVD	K-25	SPRINGFIELD	S	CALABRIA AV	V-8	REPUBLIC	S	CARDINAL CT	T-21	SPRINGFIELD
E	BUCHANAN VALLEY LN	J-23	COUNTY	W	CALAIS ST	V-8	REPUBLIC	E	CARDINAL DR	T-19	COUNTY
E	BUCK RD	J-13	WILLARD	E	CALBERTS LN	F-25	COUNTY	W	CARDINAL DR	T-15,16,19	COUNTY
N	BUCK RUN LN	JA-11	COUNTY	W	CALEB CT	T-17	SPRINGFIELD	S	CARDINAL PL	T-20	SPRINGFIELD

- C -

N	CARDINAL RD.....	H-11	WILLARD	W	CEDAR CIR.....	E-17	COUNTY	S	CHARLESTON AV.....	U-20	COUNTY
E	CARDINAL ST.....	T-19	COUNTY	W	CEDAR CREEK DR.....	JA-17	COUNTY	S	CHARLESTON AV.....	T,U-20	SPRINGFIELD
E	CARDINAL ST.....	T-20,22	SPRINGFIELD	S	CEDAR DR.....	Q-24	COUNTY	W	CHARLET CIR.....	T-10	COUNTY
W	CARDINAL ST.....	T-15,19	COUNTY	S	CEDAR DR.....	JA-28	STRAFFORD	N	CHARLOTTE AV.....	I-11	COUNTY
W	CARDINAL ST.....	T-18,19	SPRINGFIELD	N	CEDAR GROVE LN.....	J-16	COUNTY	S	CHARLOTTE CT.....	U-8	REPUBLIC
W	CARGO ST.....	L-13	SPRINGFIELD	S	CEDAR HILL.....	Q-24	COUNTY	W	CHARLOTTE ST.....	U-8	REPUBLIC
W	CARL AV.....	L-10	COUNTY	N	CEDAR HILLS LN.....	E-24	COUNTY	E	CHARLTON ST.....	V-10	REPUBLIC
E	CARLETON CT.....	T-21	SPRINGFIELD	S	CEDAR HILLS TER.....	Q-24	COUNTY	E	CHAROLAIS ST.....	H-22	COUNTY
E	CARLETON ST.....	T-19,21	SPRINGFIELD	W	CEDAR KNOLL LN.....	H-6	COUNTY	E	CHASE ST.....	M-19	SPRINGFIELD
E	CARLISLE CIR.....	Q-22	SPRINGFIELD	E	CEDAR LN.....	P-21	SPRINGFIELD	W	CHASE ST.....	M-18,19	SPRINGFIELD
W	CARNAHAN ST.....	Q-11	BROOKLINE	E	CEDAR LN.....	J-12	WILLARD	S	CHATSWORTH AV.....	U-17	COUNTY
W	CARNATION LN.....	U-15	BATTLEFIELD	S	CEDAR LN.....	J-12	WILLARD	W	CHATSWORTH CT.....	U-17	COUNTY
E	CAROL DR.....	P-23	SPRINGFIELD	S	CEDAR MEADOWS LN.....	U-20	COUNTY	E	CHATTANOOGA CT.....	R-22	SPRINGFIELD
S	CAROLINE AV.....	U-7	REPUBLIC	N	CEDAR RIDGE AV.....	N-24	COUNTY	E	CHATTANOOGA ST.....	R-23	COUNTY
W	CARPENTER DR.....	M-9	COUNTY	S	CEDAR RIDGE AV.....	P-24	COUNTY	E	CHATTANOOGA ST.....	R-22	SPRINGFIELD
S	CARRIAGE AV.....	O,S-23	SPRINGFIELD	N	CEDAR SPRINGS LN.....	F-26	COUNTY	E	CHEEK LN.....	D-23	COUNTY
S	CARRIAGE CT.....	P-23	SPRINGFIELD	E	CEDAR ST.....	B-26	FAIR GROVE	E	CHELMSWORTH LN.....	N-23	SPRINGFIELD
S	CARRIAGE PL.....	P-23	SPRINGFIELD	S	CEDAR TREE LN.....	Q-4	COUNTY	N	CHELSEA DR.....	U-21	SPRINGFIELD
S	CARSON AV.....	U-15	BATTLEFIELD	N	CEDAR VALLEY LN.....	D-24	COUNTY	W	CHELSEA LN.....	B-3	COUNTY
S	CARSON ST.....	U-15	BATTLEFIELD	S	CEDAR WIND LN.....	S-24	COUNTY	E	CHELSEA ST.....	T-10	REPUBLIC
N	CARTAGE LN.....	K-26	COUNTY	W	CEDARBLUFF DR.....	V-16	COUNTY	E	CHEROKEE ST.....	Q-23,24	COUNTY
N	CARTAGE LN.....	K-26	STRAFFORD	N	CEDARBROOK AV.....	L,O-22	SPRINGFIELD	E	CHEROKEE ST.....	Q-19,23	SPRINGFIELD
W	CARTER ST.....	P-14	COUNTY	S	CEDARBROOK AV.....	O,Q-22	SPRINGFIELD	E	CHEROKEE ST.....	JA-29	STRAFFORD
N	CARTER WAY.....	T-9	REPUBLIC	N	CEDARWOOD AV.....	U-10	REPUBLIC	W	CHEROKEE ST.....	Q-16,19	SPRINGFIELD
S	CASA GRANDE AV.....	P,Q-14	COUNTY	S	CEDARWOOD AV.....	U-10	REPUBLIC	W	CHEROKEE ST.....	Q-15	COUNTY
S	CASA GRANDE AV.....	O-14	SPRINGFIELD	N	CEDARWOOD LN.....	M-20	SPRINGFIELD	W	CHEROKEE WAY.....	V-8	REPUBLIC
N	CASADY DR.....	U-11	REPUBLIC	S	CELEBRATION AV.....	Q-23,24	COUNTY	E	CERRY CIR.....	O-24	COUNTY
W	CASIE CIR.....	H-11	WILLARD	E	CENTER ST.....	T,U-31	COUNTY	E	CERRY CREST LN.....	O-23,24	COUNTY
S	CASTLE CREEK LN.....	P-31	COUNTY	W	CENTER ST.....	T-31	ROGERSVILLE	S	CERRY CT.....	O-23	SPRINGFIELD
N	CASTLE OAK BLVD.....	JA-27	COUNTY	E	CENTRAL CT.....	N-21	SPRINGFIELD	S	CERRY HILL LN.....	O-27	COUNTY
E	CASTLEBAY CT.....	U-23	COUNTY	E	CENTRAL DR.....	N-21,22	SPRINGFIELD	E	CERRY HILLS BLVD.....	O-25	COUNTY
S	CASTLEBAY DR.....	U-23	COUNTY	E	CENTRAL ST.....	N-19,20	SPRINGFIELD	W	CERRY LN.....	H-11	WILLARD
W	CASTLEGATE LN.....	M-7	COUNTY	W	CENTRAL ST.....	N-17,19	SPRINGFIELD	E	CERRY PL.....	O-25	COUNTY
S	CASTLEWOOD DR.....	U-21	SPRINGFIELD	N	CENTURY AVE.....	T-11	REPUBLIC	S	CERRY RIDGE BLVD.....	O-25	COUNTY
S	CATALINA AV.....	P,R-22	SPRINGFIELD	E	CENTURY LN.....	G-26	COUNTY	E	CERRY ST.....	O-23	COUNTY
S	CATALINA CIR.....	R-22	SPRINGFIELD	N	CENTURY PL.....	T,U-11	REPUBLIC	E	CERRY ST.....	C-27	FAIR GROVE
S	CATALINA CT.....	R-22	SPRINGFIELD	S	CHADWICK LN.....	P-21	SPRINGFIELD	E	CERRY ST.....	O-19,23	SPRINGFIELD
E	CATALPA ST.....	P-25	COUNTY	W	CHALARREN LN.....	J-11	COUNTY	W	CERRY ST.....	C-26	FAIR GROVE
E	CATALPA ST.....	P-19,23	SPRINGFIELD	S	CHAMBERY AV.....	R-21	SPRINGFIELD	W	CERRY ST.....	J-28	STRAFFORD
W	CATALPA ST.....	P-14,16	COUNTY	N	CHANDLER AV.....	H-3	ASH GROVE	E	CERRY STREET CT.....	O-21	SPRINGFIELD
W	CATALPA ST.....	P-16,18	SPRINGFIELD	N	CHANDLER AV.....	U-11	REPUBLIC	E	CERRYBARK LN.....	V-21	COUNTY
N	CATERPILLAR LN.....	G-27	COUNTY	S	CHANDLER DR.....	I-11	WILLARD	E	CERRYBARK ST.....	V-22	SPRINGFIELD
W	CATTLE LN.....	D-16	COUNTY	N	CHANDLER RD.....	M-25	COUNTY	E	CERRYVALE ST.....	R-21,22	SPRINGFIELD
N	CAVALCADE LN.....	M-25	COUNTY	S	CHANTILLY AV.....	R-21	SPRINGFIELD	N	CERRYWOOD AV.....	U-10	REPUBLIC
S	CAVALIER AV.....	O-22	SPRINGFIELD	S	CHAPALA DR.....	U-21	COUNTY	S	CHESIRE CT.....	N-23	SPRINGFIELD
S	CAVALIER DR.....	O-22	SPRINGFIELD	S	CHAPEL AV.....	Q-24	SPRINGFIELD	W	CHESTERFIELD BLVD.....	S-17	SPRINGFIELD
S	CAVE CREEK LN.....	Q-24	COUNTY	N	CHAPEL AV.....	N-24	COUNTY	E	CHESTNUT EXPY.....	N-19,23	SPRINGFIELD
W	CAVE ST.....	H-2	ASH GROVE	S	CHAPEL DR.....	N-24	COUNTY	W	CHESTNUT EXPY.....	N-13,14,19	SPRINGFIELD
W	CAVE ST.....	H-2	COUNTY	N	CHAPEL DR.....	P,Q-24	COUNTY	S	CHESTNUT HILLS DR.....	U-10	REPUBLIC
E	CAWLFIELD ST.....	H-3	COUNTY	E	CHAPEL PL.....	R-24	SPRINGFIELD	E	CHESTNUT LN.....	O-26	COUNTY
W	CAWLFIELD ST.....	H-3	ASH GROVE	S	CHARING AV.....	P-23	SPRINGFIELD	W	CHESTNUT LN.....	T-14	COUNTY
W	CAWLFIELD ST.....	H-3	COUNTY	E	CHARITY DR.....	Q-31	COUNTY	E	CHESTNUT ST.....	B-26	FAIR GROVE
N	CEDAR AV.....	L-11	COUNTY	E	CHARLES ST.....	U-9,10	REPUBLIC	E	CHESTNUT ST.....	N-19,20	SPRINGFIELD
N	CEDAR AV.....	U-8	REPUBLIC	W	CHARLES ST.....	U-8	REPUBLIC	E	CHESTNUT ST.....	JA-29	STRAFFORD
				S	CHARLES WAY.....	JA-28	STRAFFORD				

W	CHESTNUT ST	N-13,16,18	SPRINGFIELD	N	CLAYTON AV	L-21	SPRINGFIELD	E	COLONIAL ST	T-11	REPUBLIC
N	CHEVY LN	K-11	COUNTY	E	CLAYTON LN	T-9	REPUBLIC	S	COLONIAL TER	U-20	COUNTY
S	CHEYENNE LN	T-25	COUNTY	S	CLAYTON AV	Q-21	SPRINGFIELD	S	COLONIAL TER	U-20	SPRINGFIELD
S	CHEYENNE ST	JA-29	STRAFFORD	N	CLEARBROOK LN	I-26	COUNTY	S	COLORADO AVE	V-8	REPUBLIC
W	CHICAGO ST	M-16,18	SPRINGFIELD	E	CLEARVIEW DR	U-11	REPUBLIC	E	COLTER DR	T-9	REPUBLIC
E	CHICKAMAUGA DR	V-10	REPUBLIC	E	CLEARWATER LN	M-28	COUNTY	N	COLUMBIA AV	M-17	SPRINGFIELD
E	CHICORY LN	G-23	COUNTY	E	CLEVELAND ST	B-5	WALNUT GROVE	E	COMANCHE CT	JA-29	STRAFFORD
N	CHIEF LN	K-9	COUNTY	S	CLIBORNE ST	U-8	REPUBLIC	N	COMMERCE DRIVE AV	L-24	SPRINGFIELD
N	CHIGGAR LN	E-3	COUNTY	S	CLIFF LN	T-23	COUNTY	N	COMMERCIAL AV	R-12	BROOKLINE
E	CHINKAPIN LN	V-21	COUNTY	S	CLIFF LN	T-23	SPRINGFIELD	E	COMMERCIAL ST	M-19,22	SPRINGFIELD
E	CHINKAPIN ST	V-22	SPRINGFIELD	N	CLIFFSIDE LN	C-30	COUNTY	E	COMMERCIAL ST	JA-29	STRAFFORD
S	CHIPMUNK AVE	U,V-31	ROGERSVILLE	N	CLIFTON AV	L,O-17	SPRINGFIELD	W	COMMERCIAL ST	K-7	COUNTY
S	CHISM LN	R-31	COUNTY	S	CLIFTON AV	R,S,U-17	COUNTY	W	COMMERCIAL ST	M-16,19	SPRINGFIELD
E	CHLOE LN	T-9	REPUBLIC	S	CLIFTON AV	O,R-17	SPRINGFIELD	W	COMMERCIAL ST	JA-28	STRAFFORD
N	CHOCTAW LN	E-14	COUNTY	S	CLIFTON CT	T-17	COUNTY	E	COMPTON ST	R-20	SPRINGFIELD
S	CHOCTAW RD	V-8	REPUBLIC	E	CLINTON CT	O-25	COUNTY	N	COMSTOCK LN	L-30	COUNTY
S	CHOCTAW ST	JA-29	STRAFFORD	S	CLOUD AV	O-17	SPRINGFIELD	N	CONCORD AV	M,N-18	SPRINGFIELD
S	CHRISMAN AV	T-22	SPRINGFIELD	N	CLOUDCREST LN	C-30	COUNTY	S	CONCORDIA AV	U,V-8	REPUBLIC
S	CHRISTINE AV	S-22	SPRINGFIELD	E	CLOVER LN	Q-30	COUNTY	W	CONDOR DR	T-15	BATTLEFIELD
W	CHRISTINE LN	V-8	REPUBLIC	S	CLOVERDALE LN	U,V-15	BATTLEFIELD	N	CONESTOGA LN	J-25	COUNTY
S	CHRISTOPHER AV	P-15	COUNTY	N	CLOVERFIELD LN	M-10	COUNTY	W	CONGRESS DR	U-31	ROGERSVILLE
S	CHRISTOPHER AV	O-15	SPRINGFIELD	W	CLOVERLEAF TER	U-14,15	BATTLEFIELD	N	CONIFER LN	C-1,2	COUNTY
S	CHRISTY CT	S-16	COUNTY	E	CLOVIS CIR	R-22	SPRINGFIELD	S	CONNOR AV	T-21	SPRINGFIELD
S	CHRISTY PL	R-16	COUNTY	W	CLYDE ST	O-13	COUNTY	S	CONROY AV	U-9	REPUBLIC
W	CHUMEY LN	P-6	COUNTY	W	COACH DR	T-14	BATTLEFIELD	S	CONROY ST	V-9	REPUBLIC
W	CHURCH ST	N-15	SPRINGFIELD	S	COACHLIGHT AV	O-22	SPRINGFIELD	E	CONSERVATORY PL	M-25	COUNTY
E	CHURCHILL ST	O-23,24	COUNTY	E	COBBLE CREEK DR	O-24	COUNTY	W	CONSTITUTION BLVD	U-31	ROGERSVILLE
E	CHURCHILL ST	O-23	SPRINGFIELD	S	COBBLE CREEK CT	O-24	COUNTY	E	CONTINENTAL WY	L-23	SPRINGFIELD
S	CIARA CT	S-16	COUNTY	W	COBBLEFIELD ST	P-15	COUNTY	E	COOK HILL LN	JA-20	COUNTY
S	CICCONE DR	Q-17	SPRINGFIELD	S	COBBLESTONE CT	P-24	COUNTY	N	COON LN	G-15	COUNTY
E	CIMARRON LN	I-24	COUNTY	S	COBBLESTONE DR	Q-24	COUNTY	E	COOPER BLVD	N-23	SPRINGFIELD
E	CINDERELLA ST	P-21	SPRINGFIELD	E	CODS LN	B-30	COUNTY	N	COOPER BLVD	N-23	SPRINGFIELD
E	CINNABAR LN	K-28	COUNTY	E	COLBY ST	J-13	WILLARD	E	COPPER RIDGE ST	O-25	COUNTY
E	CINNAMON PL	P-23	SPRINGFIELD	S	COLBY CT	S-16	COUNTY	S	CORDOBA CT	V-8	REPUBLIC
N	CIRCLE LN	K-19	SPRINGFIELD	W	COLBY ST	O-14,15	SPRINGFIELD	S	CORDOVA CT	O-20	SPRINGFIELD
S	CIRCLE U LN	P-5	COUNTY	S	COLDSTREAM DR	U-23	COUNTY	E	CORONA CIR	R-22	SPRINGFIELD
N	CITATION AVE	M-25	COUNTY	W	COLE ST	U-15	BATTLEFIELD	S	CORRAL LN	R-14	COUNTY
S	CIVIC BL	V-8	REPUBLIC	N	COLGATE AV	K-16	COUNTY	W	CORSICA ST	V-8	REPUBLIC
E	CLAIBORNE ST	R-21	SPRINGFIELD	N	COLGATE AV	M,N-16	SPRINGFIELD	S	CORY LN	V-4	COUNTY
E	CLAIBORNE ST	R-21	SPRINGFIELD	S	COLGATE AV	S-16	COUNTY	W	CORY ST	O-15	SPRINGFIELD
S	CLARBORNE ST	U-15	BATTLEFIELD	S	COLGATE AV	P,Q-16	SPRINGFIELD	N	COTTAGE AV	L,M-16	SPRINGFIELD
S	CLAREMONT AV	R-22	SPRINGFIELD	N	COLLEGE AV	T,U-8	REPUBLIC	S	COTTAGE AV	R,S-16	COUNTY
S	CLAREMONT CIR	Q-22	SPRINGFIELD	W	COLLEGE RD	N-16,O-17	SPRINGFIELD	S	COTTAGE BROOK LN	V-23	COUNTY
S	CLAREMONT DR	T-11	COUNTY	E	COLLEGE ST	H-3	ASH GROVE	E	COTTAGE PL	T-9	REPUBLIC
N	CLAREMONT PL	U-11	REPUBLIC	E	COLLEGE ST	A-4,5	WALNUT GROVE	N	COTTONWOOD AV	T,U-10	REPUBLIC
S	CLARIDGE CT	T-19	SPRINGFIELD	W	COLLEGE ST	H-3	ASH GROVE	N	COTTONWOOD CIR	U-10	REPUBLIC
N	CLARITY LN	C-24	COUNTY	W	COLLEGE ST	A-4	COUNTY	S	COTTONWOOD DR	U,V-15	BATTLEFIELD
E	CLARK WAY	J-29	STRAFFORD	W	COLLEGE ST	O-16,18	SPRINGFIELD	W	COTTONWOOD RD	L-11,12	COUNTY
N	CLARKWAY LN	M-26	COUNTY	W	COLLEGE ST	A-4	WALNUT GROVE	E	COTTONWOOD ST	B,C-27	FAIR GROVE
N	CLAY AV	M,O-19	SPRINGFIELD	W	COLLIN AVE	JA-17	COUNTY	N	COUNTRY CREEK LN	B-23	COUNTY
S	CLAY AV	U,V-19	COUNTY	W	COLLINGS ST	M-15	SPRINGFIELD	S	COUNTRY HILL LN	Q-24	COUNTY
S	CLAY AV	O,U-19	SPRINGFIELD	N	COLLINS DR	T-9	REPUBLIC	W	COUNTRY LN	I-16	COUNTY
S	CLAY CT	T-19	SPRINGFIELD	S	COLLINSON AV	Q-20	SPRINGFIELD	N	COUNTRY MANOR LN	E-20	COUNTY
S	CLAYHILL DR	U-22	COUNTY	E	COLONIAL CT	T-11	REPUBLIC	E	COUNTRY PL	P-23	SPRINGFIELD



S	DEER MEADOW LN	U-5	COUNTY	W	DIXIE LN	T-6	COUNTY	E	DRY RIVER CT	J-19	COUNTY
N	DEER RANCH LN	JA-5	COUNTY	W	DOBSON DR	U-17	COUNTY	W	DRY RIVER LN	J-19	COUNTY
N	DEER RIDGE LN	E-20	COUNTY	N	DOGWOOD AV	J-28	STRAFFORD	N	DUCK CREEK AV	K-16	COUNTY
N	DEER RUN	H-11	WILLARD	N	DOGWOOD AV	U-9	REPUBLIC	E	DUEMLER CT	K-19	SPRINGFIELD
W	DEER RUN	H-11	WILLARD	S	DOGWOOD AV	U-9	REPUBLIC	N	DUKE AV	O-15	SPRINGFIELD
S	DEER RUN CT	V-23	SPRINGFIELD	W	DOGWOOD CT	L-12	COUNTY	S	DUKE AV	O-15	SPRINGFIELD
S	DEER RUN LN	Q-24	COUNTY	S	DOGWOOD LN	Q-23	SPRINGFIELD	S	DUKE CT	O-15	SPRINGFIELD
W	DEER RUN LN	I-16	COUNTY	S	DOGWOOD LN	R-23	COUNTY	W	DULIN LN	T-13	COUNTY
W	DEER VALLEY CT	U-17	COUNTY	E	DOGWOOD PL	O-23	SPRINGFIELD	S	DUNCAN AV	H-3	ASH GROVE
E	DEER VALLEY LN	N-24	COUNTY	S	DOGWOOD RD	R-14	COUNTY	E	DUNCAN ST	H-3	ASH GROVE
S	DEER WALK LN	Q-5	COUNTY	W	DOGWOOD ST	L-11	COUNTY	E	DUNKIRK ST	S-20	SPRINGFIELD
S	DEERFIELD CT	R-17	COUNTY	W	DOLING LN	L-18	SPRINGFIELD	S	DUNROBIN DR	U-23	COUNTY
N	DEERFIELD LN	F-27	COUNTY	N	DOLLISON AV	O-19	SPRINGFIELD	E	DUNROBIN ST	U-23	COUNTY
E	DEERFIELD ST	R-19,20	SPRINGFIELD	S	DOLLISON AV	U,V-19	COUNTY	W	DURANGO CT	T-15	COUNTY
W	DEERFIELD ST	R-15,17	COUNTY	S	DOLLISON AV	P,U-19	SPRINGFIELD	E	DURHAM CT	JA-29	STRAFFORD
W	DEERFIELD ST	R-18	SPRINGFIELD	W	DON PL	S-15	COUNTY	S	DUSTY AV	O-13	COUNTY
W	DEERWOODS LN	S-9	COUNTY	E	DONNA ST	U-9	REPUBLIC	W	DYLAN DR	R-15	COUNTY
S	DEESWOOD AV	P-22	SPRINGFIELD	W	DORBER DR	Q-16	COUNTY	N	DYSART AV	JA-21	COUNTY
E	DEGRAFFENREID ST	T-19	COUNTY	N	DORCAS DR	H-11	WILLARD	N	DYSART AV	K-21	SPRINGFIELD
E	DEHAVEN LN	D-23	COUNTY	S	DORIS AV	S-16	COUNTY	S	DYSART AV	O-21	SPRINGFIELD
W	DELACY LN	J-9	COUNTY	S	DORIS CT	R-16	COUNTY				
W	DELAINA DR	C-26	FAIR GROVE	S	DORIS RD	S-16	COUNTY				
E	DELANA ST	R-21	SPRINGFIELD	E	DOUBLETREE LN	V-19	COUNTY				
N	DELAWARE AV	JA-20	COUNTY	S	DOUBLETREE CT	V-18	COUNTY	S	E ST	R-18	SPRINGFIELD
N	DELAWARE AV	T-11	REPUBLIC	W	DOUBLETREE DR	V-18	COUNTY	S	EAGAN ST	U-8	REPUBLIC
N	DELAWARE AV	K,O-20	SPRINGFIELD	N	DOUGLAS AV	L,N-18	SPRINGFIELD	N	EAGLE AV	N-17	SPRINGFIELD
S	DELAWARE AV	O,T-20	SPRINGFIELD	N	DOUGLAS AV	T-11	REPUBLIC	W	EAGLE CREST LN	O-10	COUNTY
S	DELL ST	JA-29	STRAFFORD	S	DOUGLAS AV	O,P-18	SPRINGFIELD	W	EAGLE LN	C-16	COUNTY
N	DEL LU DR	JA,K-18	COUNTY	N	DOUGLAS DR	U-11	REPUBLIC	W	EAGLE LN	H-11	WILLARD
W	DELLA ST	L-16,18	SPRINGFIELD	S	DOUGLAS DR	T-11	COUNTY	N	EAGLE PRAIRIE RD	E-24	COUNTY
E	DELMAR ST	P-19,23	SPRINGFIELD	N	DOVE LN	D-16	COUNTY	W	EAGLE RIDGE CT	B-26	FAIR GROVE
W	DELMAR ST	P-14	COUNTY	S	DOVE VALLEY AV	O-14	SPRINGFIELD	S	EAGLE RIDGE ST	T-15	BATTLEFIELD
W	DELMAR ST	P-16,18	SPRINGFIELD	W	DOVER ST	O-15	SPRINGFIELD	E	EAGLE ROCK CT	J-12	WILLARD
W	DEMOCRACY DR	U-31	ROGERSVILLE	N	DOWELL LN	D-12	COUNTY	N	EAGLE ROCK LN	JA-23	COUNTY
S	DENNIS AV	U-10	REPUBLIC	W	DOWNING PL	Q-18	SPRINGFIELD	W	EAGLECREST ST	T-15	BATTLEFIELD
E	DENNIS ST	H-11	WILLARD	E	DOWNING ST	Q-19,20	SPRINGFIELD	E	EAGLEGATE PKWY	V-20	COUNTY
E	DENTON CIR	T-9	REPUBLIC	W	DOWNING ST	Q-18	SPRINGFIELD	E	EAGLES VIEW CIR	O-23	SPRINGFIELD
N	DENVER AV	T-10	REPUBLIC	E	DOXEY ST	J-29	STRAFFORD	S	EAGLESCLIFFE CT	U-23	COUNTY
W	DEVINE LN	E-17	COUNTY	W	DRAKE ST	U-17	COUNTY	E	EAGLESCLIFFE DR	U-23	COUNTY
S	DEVON RD	P-23	SPRINGFIELD	W	DRAPER ST	B-26	FAIR GROVE	N	EAKINS AV	K-16	COUNTY
S	DEVONSHIRE DR	O-22	SPRINGFIELD	E	DRAYTON CT	V-10	REPUBLIC	N	EAST AV	K,M-19	SPRINGFIELD
N	DEVONWOOD LN	F-24,25	COUNTY	N	DRENDA AV	U-10	REPUBLIC	S	EAST AV	U-9	REPUBLIC
N	DEXTER AV	N-15	SPRINGFIELD	S	DRENDA AV	U-10	REPUBLIC	N	EAST RIDGE	M,N-31	COUNTY
S	DEXTER AV	O-15	SPRINGFIELD	N	DREW AV	E-23	COUNTY	N	EASTGATE AV	L,O-23	SPRINGFIELD
E	DIAMOND LN	V-29	COUNTY	S	DRIFTWOOD CT	Q-15	COUNTY	S	EASTGATE AV	O,Q-22	SPRINGFIELD
E	DIAMOND ST	L-22	SPRINGFIELD	W	DRIFTWOOD CT	Q-16	COUNTY	S	EASTLAND AV	P-14	COUNTY
E	DIAMOND WOODS LN	O-24	COUNTY	W	DRIFTWOOD ST	Q-15	COUNTY	S	EASTLAND AV	O-14	SPRINGFIELD
N	DICKERSON AV	K-16	COUNTY	N	DRURY AV	L,N-16	SPRINGFIELD	E	EASTMOOR CT	Q-22	SPRINGFIELD
N	DICKERSON AV	N-16	SPRINGFIELD	S	DRURY AV	T-16	COUNTY	E	EASTMOOR DR	Q-22	SPRINGFIELD
E	DILLARD LN	M-27	COUNTY	N	DRURY LN	N-19	SPRINGFIELD	E	EASTMOOR ST	Q-23,24	COUNTY
E	DIVISION ST	M-23,N-30	COUNTY	N	DRURY LN	Q,R-11	REPUBLIC	E	EASTMORE DR	Q-25	COUNTY
E	DIVISION ST	M-19,23	SPRINGFIELD	E	DRUSSA LN	N-24	COUNTY	E	EASTWOOD AV	T-10,11	REPUBLIC
W	DIVISION ST	M-14,15	COUNTY	S	DRY BRANCH LN	Q-7	COUNTY	E	EASTWOOD BLVD	P-23	SPRINGFIELD
W	DIVISION ST	M-15,17	SPRINGFIELD	N	DRY CREEK LN	H-10	COUNTY	E	EASTWOOD ST	P-22	SPRINGFIELD

- E -

S	EATON AV	S-19	SPRINGFIELD	W	ELM TREE LN	S-3	COUNTY	E	EVERGREEN ST	J-28,29	STRAFFORD
W	EBENEZER LN	F-17	COUNTY	S	ELMIRA AV	U-19	COUNTY	W	EVERGREEN ST	L-18	SPRINGFIELD
E	EBONY PL	O-23	SPRINGFIELD	S	ELMIRA AV	R,S-19	SPRINGFIELD	W	EVERGREEN ST	J,JA-28	STRAFFORD
N	ECHO LN	B-21	COUNTY	S	ELMVIEW AV	S,T-22	SPRINGFIELD	E	EVINGTON CT	JA-19,20	COUNTY
N	EDGEMONT CIR	M-24	COUNTY	N	ELMWOOD AV	U-10	REPUBLIC	E	EXCALIBUR CT	I-11	WILLARD
N	EDGERTON AV	M-17	SPRINGFIELD	N	ELMWOOD AV	N-22	SPRINGFIELD	N	EXCHANGE AV	H-3	ASH GROVE
S	EDGEWATER DR	O,R-22	SPRINGFIELD	S	ELMWOOD AV	P-22	SPRINGFIELD				
W	EDGEWOOD CT	R-15	COUNTY	S	ELMWOOD DR	O-22	SPRINGFIELD				
E	EDGEWOOD ST	R-19,24	SPRINGFIELD	N	ELOISE AV	L-20	SPRINGFIELD				
W	EDGEWOOD ST	R-15,16	COUNTY	E	ELVERTA LN	J-27	COUNTY				
W	EDGEWOOD ST	R-16,19	SPRINGFIELD	W	ELWOOD LN	N-11	COUNTY	W	F ST	R-18	SPRINGFIELD
W	EDWARD ST	T-16	COUNTY	E	EMBLEM ST	U-26	COUNTY	N	FAA AV	M-13	SPRINGFIELD
N	EDWARDS LN	L-21	COUNTY	E	EMERALD LN	O-23	COUNTY	N	FAIR HAVEN LOOP	K-26	COUNTY
E	EHREN LN	F-24	COUNTY	S	EMERALD PL	Q-24	COUNTY	S	FAIR OAK RD	U,V-16	COUNTY
N	EIGHTH AV	O-18	SPRINGFIELD	E	EMERALD SPRINGS LN	J-30	COUNTY	N	FAIRFAX AV	N-21	SPRINGFIELD
S	EIGHTH AV	O-18	SPRINGFIELD	W	EMILY LN	I-11	WILLARD	E	FAIRFIELD LN	F-30	COUNTY
N	EISENHOWER AV	L-14	SPRINGFIELD	N	EMPIRE AVE	P-11	REPUBLIC	E	FAIRHILL CIR	O-24	COUNTY
S	EL AMBER AV	S-15	COUNTY	N	EMU LN	H-20	COUNTY	S	FAIRVIEW AV	U-18	COUNTY
E	EL CAMINO ALTO DR	T-19	SPRINGFIELD	E	ENERGY PL	L-23	SPRINGFIELD	S	FAIRVIEW AV	S-18	SPRINGFIELD
W	EL CAMINO ALTO DR	T-19	COUNTY	N	ENGEL AV	M-21	SPRINGFIELD	N	FAIRWAY AV	M-20	SPRINGFIELD
W	EL CAMINO ALTO DR	T-18,19	SPRINGFIELD	S	ENGLEWOOD LN	Q-29	COUNTY	S	FAIRWAY AV	O,S-20	SPRINGFIELD
W	EL CASTILE ST	S-15,16	COUNTY	S	ENGLISH IVY AV	T-21	SPRINGFIELD	W	FAIRWAY ST	G-9	COUNTY
S	EL FIESTA AV	S-16	COUNTY	S	ENTERPRISE AV	O,P-21	SPRINGFIELD	S	FAIRWOOD AVE	P-25	COUNTY
S	EL SALVADOR AV	S-15	COUNTY	W	ENTERPRISE CT	B-26	FAIR GROVE	N	FAIRWOOD AVE	U-10	REPUBLIC
S	EL SUSAN AV	S-15	COUNTY	E	ENTERPRISE LN	T-24	COUNTY	S	FAIRWOOD AVE	S-25	COUNTY
N	ELDER AV	N,O-15	SPRINGFIELD	W	ENYART ST	T-14	BATTLEFIELD	S	FAIRWOOD CT	S-25	COUNTY
S	ELDER AV	O,P-15	COUNTY	S	ERIC AV	O-13	COUNTY	E	FAIRWOOD ST	U-10	REPUBLIC
W	ELDERBERRY LN	B-18	COUNTY	W	ERIE CT	R-18	SPRINGFIELD	W	FAITH LN	R-4	COUNTY
N	ELDON AV	L,O-15	SPRINGFIELD	E	ERIE ST	R-19,22	SPRINGFIELD	S	FALCON CT	T-15	BATTLEFIELD
S	ELDON AV	R,T-15	COUNTY	W	ERIE ST	R-15,16	COUNTY	W	FALCON DR	T-15	BATTLEFIELD
S	ELDON DR	U-15	BATTLEFIELD	W	ERIE ST	R-16,19	SPRINGFIELD	W	FALL CREEK RD	H-11	WILLARD
E	ELDORADO ST	S-23	COUNTY	S	ERIK AVE	P,Q-14	COUNTY	W	FALL RIVER LN	K-12	COUNTY
E	ELDORADO ST	S-23	SPRINGFIELD	S	ERTIS AV	R-18	SPRINGFIELD	N	FALLBROOKE TERR	N-23	COUNTY
W	ELFINDALE ST	P-17,18	SPRINGFIELD	N	ESSEX AV	J-23	COUNTY	W	FAMILY LN	A-14	COUNTY
N	ELIZABETH AV	M-17	SPRINGFIELD	S	ESSEX RD	P-23	SPRINGFIELD	N	FAMILY ROOTS LN	M-30	COUNTY
S	ELIZABETH AV	T,U-17	COUNTY	S	ESTATE AV	P-22	SPRINGFIELD	W	FANCREST LN	U-18	COUNTY
S	ELIZABETH DR	T-17	COUNTY	S	ESTATE CT	P-22	SPRINGFIELD	N	FARM ROAD 1	A,J-1	COUNTY
E	ELIZABETH ST	V-9	REPUBLIC	S	ETHAN AVE	U-8	REPUBLIC	E	FARM ROAD 2	A-24,30	COUNTY
E	ELK RIDGE LN	JA-23	COUNTY	N	ETHYL AV	N-17	SPRINGFIELD	W	FARM ROAD 2	A-1,18	COUNTY
W	ELLA RAE LN	V-12	COUNTY	N	ETHYL PL	M-17	SPRINGFIELD	W	FARM ROAD 4	A-6,8,9	COUNTY
E	ELLIOT LN	F-24	COUNTY	S	EUCLID AV	S-22	SPRINGFIELD	N	FARM ROAD 5	B,C-1	COUNTY
W	ELLISON DR	U,V-16	COUNTY	S	EUREKA TER	Q-22	SPRINGFIELD	E	FARM ROAD 6	A-22,23	COUNTY
W	ELM ARCADE ST	O-18	SPRINGFIELD	E	EVAN G LN	S-25	COUNTY	W	FARM ROAD 6	A-7,18	COUNTY
N	ELM BRANCH LN	E-25	COUNTY	S	EVAN LN	V-16	COUNTY	N	FARM ROAD 7	A-1	COUNTY
E	ELM ST	U-10	COUNTY	N	EVANGEL CT	M-20	SPRINGFIELD	N	FARM ROAD 9	D-1;G-2	COUNTY
E	ELM ST	C-26	FAIR GROVE	E	EVANS RD	V-22	COUNTY	E	FARM ROAD 10	A-21,30	COUNTY
E	ELM ST	U-9,10	REPUBLIC	E	EVANS RD	V-22	SPRINGFIELD	W	FARM ROAD 10	B-8;A-12	COUNTY
E	ELM ST	O-19,22	SPRINGFIELD	E	EVANS ST	U-19	COUNTY	N	FARM ROAD 11	JA,O-2	COUNTY
S	ELM ST	R-14	COUNTY	W	EVANS ST	U-17,18	COUNTY	S	FARM ROAD 11	O,R-2	COUNTY
S	ELM ST	B-5	WALNUT GROVE	W	EVANS ST	U-17,18	COUNTY	W	FARM ROAD 14	B-1,15,16	COUNTY
W	ELM ST	U-14,15	BATTLEFIELD	N	EVERGREEN AVE	T-9	REPUBLIC	S	FARM ROAD 15	S,V-2	COUNTY
W	ELM ST	U-8	REPUBLIC	S	EVERGREEN AVE	U-31	ROGERSVILLE	N	FARM ROAD 17	A,L-2	COUNTY
W	ELM ST	O-16,19	SPRINGFIELD	N	EVERGREEN LN	F-14	COUNTY	E	FARM ROAD 18	B-23	COUNTY
W	ELM ST	JA-28	STRAFFORD	E	EVERGREEN ST	J-29,30	COUNTY	W	FARM ROAD 18	B-1,16	COUNTY
				E	EVERGREEN ST	L-19,23	SPRINGFIELD	E	FARM ROAD 20	B-19,25	COUNTY

- F -

W	FARM ROAD 20	B-16	COUNTY	S	FARM ROAD 57	T,U,V-6	COUNTY	S	FARM ROAD 87	P,R-9	COUNTY
N	FARM ROAD 21	B,F-2	COUNTY	N	FARM ROAD 59	JA,K-6	COUNTY	E	FARM ROAD 88	J-20,24	COUNTY
E	FARM ROAD 22	B-22;C-28	COUNTY	S	FARM ROAD 59	O,U-6	COUNTY	W	FARM ROAD 88	J-10,17	COUNTY
W	FARM ROAD 22	B-1,11	COUNTY	E	FARM ROAD 60	F-20	COUNTY	N	FARM ROAD 89	F,O-10	COUNTY
N	FARM ROAD 23	A-2,3	COUNTY	W	FARM ROAD 60	F-2,17	COUNTY	S	FARM ROAD 89	O-9;S-10	COUNTY
N	FARM ROAD 25	K,M,O-2	COUNTY	N	FARM ROAD 61	A,J-6	COUNTY	S	FARM ROAD 89	V-9	REPUBLIC
S	FARM ROAD 25	O,P,V-2	COUNTY	S	FARM ROAD 61	S-6	COUNTY	N	FARM ROAD 91	D,JA-10	COUNTY
E	FARM ROAD 26	C-19,23	COUNTY	E	FARM ROAD 62	G-24,30	COUNTY	S	FARM ROAD 91	P-10	COUNTY
W	FARM ROAD 26	C-8;B-19	COUNTY	W	FARM ROAD 62	G-17,18	COUNTY	E	FARM ROAD 92	J-20	COUNTY
E	FARM ROAD 28	C-20,23	COUNTY	N	FARM ROAD 63	L-7;O-6	COUNTY	W	FARM ROAD 92	J-15,17	COUNTY
W	FARM ROAD 28	C-1,8	COUNTY	S	FARM ROAD 63	O,R-6	COUNTY	N	FARM ROAD 93	A-9;M-10	COUNTY
S	FARM ROAD 29	O-2;U-3	COUNTY	E	FARM ROAD 64	G-24	COUNTY	S	FARM ROAD 93	O,S,T-10	COUNTY
E	FARM ROAD 30	C-20,30	COUNTY	W	FARM ROAD 64	G-3,19	COUNTY	S	FARM ROAD 93	T-10	REPUBLIC
W	FARM ROAD 30	C-8,19	COUNTY	N	FARM ROAD 65	B,O-7	COUNTY	E	FARM ROAD 94	J-20;JA-27	COUNTY
S	FARM ROAD 31	S,U,V-3	COUNTY	S	FARM ROAD 65	O,P-7	COUNTY	E	FARM ROAD 94	JA-27	STRAFFORD
N	FARM ROAD 33	A-4;J-3	COUNTY	E	FARM ROAD 66	G-19,24	COUNTY	W	FARM ROAD 94	J-1;JA-17	COUNTY
N	FARM ROAD 33	B-4	WALNUT GROVE	W	FARM ROAD 66	G-19	COUNTY	W	FARM ROAD 94	J-12,14	WILLARD
E	FARM ROAD 34	C-21,25	COUNTY	N	FARM ROAD 67	E,K-7	COUNTY	N	FARM ROAD 95	H,I-10	COUNTY
E	FARM ROAD 34	C-25	FAIR GROVE	S	FARM ROAD 67	T,U,V-7	COUNTY	E	FARM ROAD 96	JA-19,27	COUNTY
W	FARM ROAD 34	C-1,16	COUNTY	E	FARM ROAD 68	G-19,28	COUNTY	E	FARM ROAD 96	JA-27	STRAFFORD
N	FARM ROAD 35	F-4;O-3	COUNTY	W	FARM ROAD 68	G-1,19	COUNTY	W	FARM ROAD 96	JA-17,19	COUNTY
S	FARM ROAD 35	O,P,V-3	COUNTY	N	FARM ROAD 69	C,G-7	COUNTY	N	FARM ROAD 97	C-11;O-10	COUNTY
E	FARM ROAD 36	D-19,27	COUNTY	S	FARM ROAD 69	Q,R,S-7	COUNTY	S	FARM ROAD 97	O,U-10	COUNTY
W	FARM ROAD 36	D-2,19	COUNTY	E	FARM ROAD 70	H-27	COUNTY	S	FARM ROAD 97	U-10	REPUBLIC
E	FARM ROAD 38	D-20	COUNTY	N	FARM ROAD 71	JA,M-7	COUNTY	E	FARM ROAD 98	JA-30	COUNTY
W	FARM ROAD 38	D-1,16	COUNTY	S	FARM ROAD 71	T,U,V-7	COUNTY	W	FARM ROAD 98	JA-17	COUNTY
N	FARM ROAD 39	F,JA-4	COUNTY	S	FARM ROAD 71	U-7	REPUBLIC	N	FARM ROAD 99	B,O-11	COUNTY
S	FARM ROAD 39	Q-4	COUNTY	W	FARM ROAD 72	H-15	COUNTY	S	FARM ROAD 99	O,S,U-11	COUNTY
W	FARM ROAD 40	D-9,18	COUNTY	N	FARM ROAD 73	E-8	COUNTY	E	FARM ROAD 100	JA-19,20	COUNTY
N	FARM ROAD 43	B,J-4	COUNTY	E	FARM ROAD 74	H-20,24	COUNTY	W	FARM ROAD 100	JA-9,17	COUNTY
S	FARM ROAD 43	U,V-4	COUNTY	W	FARM ROAD 74	H-1,16	COUNTY	N	FARM ROAD 101	A,M-12	COUNTY
E	FARM ROAD 44	D-24;E-30	COUNTY	N	FARM ROAD 75	A,L-8	COUNTY	S	FARM ROAD 101	S,V-11	COUNTY
W	FARM ROAD 44	D-1,16	COUNTY	S	FARM ROAD 75	S,V-8	COUNTY	W	FARM ROAD 102	JA-2,18	COUNTY
N	FARM ROAD 45	A,O-4	COUNTY	E	FARM ROAD 76	H-22;I-19	COUNTY	N	FARM ROAD 103	F,L-12	COUNTY
S	FARM ROAD 45	O,R-4	COUNTY	W	FARM ROAD 76	H-3,19	COUNTY	N	FARM ROAD 103	K-12	SPRINGFIELD
E	FARM ROAD 46	E-30	COUNTY	N	FARM ROAD 77	E-8	COUNTY	S	FARM ROAD 103	R,S-12	COUNTY
N	FARM ROAD 47	JA-5	COUNTY	N	FARM ROAD 79	F,JA-8	COUNTY	E	FARM ROAD 104	K-23;JA-31	COUNTY
E	FARM ROAD 48	E-19,27	COUNTY	E	FARM ROAD 80	I-19,29	COUNTY	E	FARM ROAD 104	K-25	SPRINGFIELD
W	FARM ROAD 48	E-5,19	COUNTY	W	FARM ROAD 80	I-1,19	COUNTY	W	FARM ROAD 104	K-8,13	COUNTY
E	FARM ROAD 50	E-27,28	COUNTY	N	FARM ROAD 81	C-9;M-8	COUNTY	W	FARM ROAD 104	K-12,14	SPRINGFIELD
W	FARM ROAD 50	E-9,16	COUNTY	S	FARM ROAD 81	S,T-8	COUNTY	N	FARM ROAD 105	C,M-12	COUNTY
N	FARM ROAD 51	A,N-5	COUNTY	E	FARM ROAD 82	I-20,23	COUNTY	W	FARM ROAD 106	K-7,15	COUNTY
S	FARM ROAD 51	R,U,V-5	COUNTY	W	FARM ROAD 82	I-14,19	COUNTY	N	FARM ROAD 107	JA,N-12	COUNTY
E	FARM ROAD 52	E-19,26	COUNTY	N	FARM ROAD 83	JA-9	COUNTY	N	FARM ROAD 107	L-12	SPRINGFIELD
W	FARM ROAD 52	E-1,10	COUNTY	S	FARM ROAD 83	O-9	COUNTY	S	FARM ROAD 107	Q,R-12	BROOKLINE
N	FARM ROAD 53	D-6;J-5	COUNTY	E	FARM ROAD 84	I-19,30	COUNTY	S	FARM ROAD 107	Q,T-12	COUNTY
S	FARM ROAD 53	T,U-5	COUNTY	E	FARM ROAD 84	I-28	STRAFFORD	W	FARM ROAD 108	K-10	COUNTY
E	FARM ROAD 54	F-20	COUNTY	W	FARM ROAD 84	J-1;I-19	COUNTY	N	FARM ROAD 109	F-13	COUNTY
W	FARM ROAD 54	F-10,19	COUNTY	W	FARM ROAD 84	I-12	WILLARD	S	FARM ROAD 111	Q,U-13	COUNTY
N	FARM ROAD 55	M,O-5	COUNTY	N	FARM ROAD 85	E,O-9	COUNTY	E	FARM ROAD 112	L-25,30	COUNTY
S	FARM ROAD 55	O,S-5	COUNTY	S	FARM ROAD 85	O,S,T-9	COUNTY	W	FARM ROAD 112	L-9,17	COUNTY
E	FARM ROAD 56	F-20,30	COUNTY	E	FARM ROAD 86	J-20,30	COUNTY	N	FARM ROAD 113	I-13;H-14	COUNTY
W	FARM ROAD 56	F-2,18	COUNTY	W	FARM ROAD 86	J-17,18	COUNTY	N	FARM ROAD 113	I-13	WILLARD
N	FARM ROAD 57	A-6	COUNTY	N	FARM ROAD 87	E,JA-9	COUNTY	W	FARM ROAD 114	L-3,4,12	COUNTY

W	FARM ROAD 114	L-12	SPRINGFIELD	N	FARM ROAD 143	H,K-17	COUNTY	S	FARM ROAD 169	V-21	COUNTY
N	FARM ROAD 115	A,N-13	COUNTY	N	FARM ROAD 143	K-18	SPRINGFIELD	E	FARM ROAD 170	S-24,31	COUNTY
N	FARM ROAD 115	K-13	SPRINGFIELD	S	FARM ROAD 143	T,V-17	COUNTY	W	FARM ROAD 170	S-8,12	COUNTY
S	FARM ROAD 115	P,Q-13	BROOKLINE	E	FARM ROAD 144	P-23	COUNTY	N	FARM ROAD 171	G,K-21	COUNTY
S	FARM ROAD 115	O,V-13	COUNTY	W	FARM ROAD 144	P-11	BROOKLINE	E	FARM ROAD 172	T-24	COUNTY
S	FARM ROAD 115	O-13	SPRINGFIELD	W	FARM ROAD 144	P-5,11	COUNTY	W	FARM ROAD 172	T-9,15	COUNTY
E	FARM ROAD 116	M-23;L-31	COUNTY	N	FARM ROAD 145	E,J-18	COUNTY	N	FARM ROAD 173	B,JA-21	COUNTY
E	FARM ROAD 116	L-25;M-23	SPRINGFIELD	S	FARM ROAD 145	T,U-17	COUNTY	E	FARM ROAD 174	T-24,30	COUNTY
W	FARM ROAD 116	L-2,8	COUNTY	S	FARM ROAD 145	T-17	SPRINGFIELD	W	FARM ROAD 174	T-2,14	COUNTY
W	FARM ROAD 116	L-13;M-12	SPRINGFIELD	E	FARM ROAD 146	P-25,29	COUNTY	W	FARM ROAD 174	T-10	REPUBLIC
N	FARM ROAD 117	E,J-14	COUNTY	W	FARM ROAD 146	P-14	BROOKLINE	N	FARM ROAD 175	G,K-22	COUNTY
N	FARM ROAD 119	A,F-14	COUNTY	W	FARM ROAD 146	P-9,16	COUNTY	N	FARM ROAD 175	K-22	SPRINGFIELD
S	FARM ROAD 119	R,S,V-14	COUNTY	N	FARM ROAD 147	A-18;K-17	COUNTY	S	FARM ROAD 175	V-22	COUNTY
W	FARM ROAD 120	M-3,4,5	COUNTY	E	FARM ROAD 148	Q-24;P-28	COUNTY	W	FARM ROAD 176	T-5	COUNTY
N	FARM ROAD 121	C-14	COUNTY	W	FARM ROAD 148	P-12,13	BROOKLINE	N	FARM ROAD 177	A,J-22	COUNTY
E	FARM ROAD 122	M-25	COUNTY	W	FARM ROAD 148	Q-3;P-16	COUNTY	E	FARM ROAD 178	T-24	COUNTY
N	FARM ROAD 123	C-15;N-14	COUNTY	N	FARM ROAD 149	B,E-18	COUNTY	W	FARM ROAD 178	T-14,15	BATTLEFIELD
N	FARM ROAD 123	M-14;L-15	SPRINGFIELD	E	FARM ROAD 150	Q-26,29	COUNTY	W	FARM ROAD 178	T-6,18	COUNTY
S	FARM ROAD 123	T-15	BATTLEFIELD	W	FARM ROAD 150	Q-14	BROOKLINE	W	FARM ROAD 178	T-11	REPUBLIC
S	FARM ROAD 123	P,T-15	COUNTY	W	FARM ROAD 150	Q-14,15	COUNTY	N	FARM ROAD 179	I-22	COUNTY
W	FARM ROAD 124	M-2,13	COUNTY	N	FARM ROAD 151	H,K-18	COUNTY	N	FARM ROAD 181	C-23;F-22	COUNTY
N	FARM ROAD 125	H,L-15	COUNTY	E	FARM ROAD 152	Q-26,29	COUNTY	S	FARM ROAD 181	U,V-22	COUNTY
S	FARM ROAD 125	S,T-15	COUNTY	W	FARM ROAD 152	Q-2,16	COUNTY	E	FARM ROAD 182	U-19,28	COUNTY
N	FARM ROAD 127	A-15;L-16	COUNTY	N	FARM ROAD 153	A-18;F-19	COUNTY	E	FARM ROAD 182	U-19	SPRINGFIELD
E	FARM ROAD 128	N-24,30	COUNTY	E	FARM ROAD 154	Q-28	COUNTY	W	FARM ROAD 182	U-15	BATTLEFIELD
W	FARM ROAD 128	N-2,14	COUNTY	W	FARM ROAD 154	Q-9,13	COUNTY	W	FARM ROAD 182	U-11,19	COUNTY
N	FARM ROAD 129	D,JA-15	COUNTY	N	FARM ROAD 155	G,I-19	COUNTY	W	FARM ROAD 182	U-19	SPRINGFIELD
S	FARM ROAD 129	P,Q,S-15	COUNTY	E	FARM ROAD 156	Q-23,31	COUNTY	N	FARM ROAD 183	C,K-23	COUNTY
E	FARM ROAD 130	N-23	COUNTY	W	FARM ROAD 156	Q-12,13	BROOKLINE	S	FARM ROAD 183	V-23	COUNTY
N	FARM ROAD 131	JA-15;K-16	COUNTY	W	FARM ROAD 156	Q-2,15	COUNTY	E	FARM ROAD 184	U-29	COUNTY
S	FARM ROAD 131	U-15	BATTLEFIELD	N	FARM ROAD 157	E,JA-19	COUNTY	N	FARM ROAD 185	A,N-23	COUNTY
S	FARM ROAD 131	P-15;V-16	COUNTY	S	FARM ROAD 157	U,V-19	COUNTY	N	FARM ROAD 185	M,N-23	SPRINGFIELD
E	FARM ROAD 132	N-23,28	COUNTY	S	FARM ROAD 157	U-19	SPRINGFIELD	S	FARM ROAD 185	V-23	COUNTY
W	FARM ROAD 132	N-3;O-7	COUNTY	W	FARM ROAD 157	U-19	COUNTY	E	FARM ROAD 186	U-19,31	COUNTY
N	FARM ROAD 133	D,H-16	COUNTY	W	FARM ROAD 157	U-19	SPRINGFIELD	W	FARM ROAD 186	U-8,19	COUNTY
S	FARM ROAD 133	P,Q-16	COUNTY	N	FARM ROAD 159	G,K-19	COUNTY	W	FARM ROAD 186	U-8	REPUBLIC
S	FARM ROAD 133	Q-16	SPRINGFIELD	N	FARM ROAD 159	K-19	SPRINGFIELD	N	FARM ROAD 187	D-24;K-23	COUNTY
E	FARM ROAD 134	O-26,32	COUNTY	E	FARM ROAD 160	R-30	COUNTY	S	FARM ROAD 187	R,S-23	COUNTY
W	FARM ROAD 134	O-9	COUNTY	W	FARM ROAD 160	R-8,16	COUNTY	E	FARM ROAD 188	V-21,22	COUNTY
N	FARM ROAD 135	J-16	COUNTY	W	FARM ROAD 160	R-16	SPRINGFIELD	W	FARM ROAD 188	V-2,12	COUNTY
S	FARM ROAD 135	R,U-16	COUNTY	N	FARM ROAD 161	E-20;F-19	COUNTY	W	FARM ROAD 188	V-7	REPUBLIC
E	FARM ROAD 136	O-23,24	COUNTY	E	FARM ROAD 162	R-27	COUNTY	N	FARM ROAD 189	F,JA-23	COUNTY
W	FARM ROAD 136	O-2,14	COUNTY	N	FARM ROAD 163	C-20	COUNTY	S	FARM ROAD 189	T,U,V-23	COUNTY
N	FARM ROAD 137	A-17;L-16	COUNTY	S	FARM ROAD 163	U,V-19	COUNTY	E	FARM ROAD 190	V-28	COUNTY
S	FARM ROAD 137	T,U-16	COUNTY	E	FARM ROAD 164	R-23;S-28	COUNTY	W	FARM ROAD 190	V-15	BATTLEFIELD
E	FARM ROAD 138	O-25,28	COUNTY	W	FARM ROAD 164	R-12	BROOKLINE	W	FARM ROAD 190	V-3,17	COUNTY
N	FARM ROAD 139	B,K-17	COUNTY	W	FARM ROAD 164	R-9,17	COUNTY	N	FARM ROAD 191	G,I-24	COUNTY
S	FARM ROAD 139	U,V-17	COUNTY	N	FARM ROAD 165	C,J,JA-20	COUNTY	E	FARM ROAD 192	V-19,29	COUNTY
W	FARM ROAD 140	O-11,12	BROOKLINE	E	FARM ROAD 166	S-24,30	COUNTY	W	FARM ROAD 192	V-17,19	COUNTY
W	FARM ROAD 140	O-3,15	COUNTY	W	FARM ROAD 166	S-14,15	COUNTY	N	FARM ROAD 193	A,O-24	COUNTY
N	FARM ROAD 141	B,JA-17	COUNTY	N	FARM ROAD 167	A,K-20	COUNTY	S	FARM ROAD 193	O,V-24	COUNTY
S	FARM ROAD 141	T,U,V-17	COUNTY	E	FARM ROAD 167	S-24,27	COUNTY	E	FARM ROAD 194	V-21,31	COUNTY
E	FARM ROAD 142	P-25,26	COUNTY	W	FARM ROAD 168	S-2,16	COUNTY	E	FARM ROAD 194	V-23	SPRINGFIELD
W	FARM ROAD 142	P-15,16	COUNTY	N	FARM ROAD 169	E,J-21	COUNTY	W	FARM ROAD 194	V-2,15	COUNTY

S	FARM ROAD 195	T,V-24	COUNTY	S	FARM ROAD 255	O-32	COUNTY	S	FOREST VILLAGE DR	R-16	SPRINGFIELD
N	FARM ROAD 197	E,O-24	COUNTY	E	FARM ROAD LN	R-24	COUNTY	S	FORESTDALE CT	S-23	COUNTY
S	FARM ROAD 197	O,P,U-24	COUNTY	N	FARMER AV	JA-17	COUNTY	S	FORESTDALE ST	S-23	COUNTY
N	FARM ROAD 199	B,N-25	COUNTY	N	FARMER AV	M,N-17	SPRINGFIELD	S	FORGOTTEN LN	Q-4	COUNTY
N	FARM ROAD 199	K,L-25	SPRINGFIELD	S	FARMER BRANCH AV	V-22	SPRINGFIELD	S	FORREST CT	S-17	SPRINGFIELD
S	FARM ROAD 199	P,T-25	COUNTY	S	FARMER LN	R-10	COUNTY	S	FORREST HEIGHTS AV	Q,R-24	SPRINGFIELD
S	FARM ROAD 201	O,P-25	COUNTY	S	FARMER RD	I-11	COUNTY	S	FORREST HEIGHTS AV	P-23;Q-24	COUNTY
N	FARM ROAD 203	D,G,M-25	COUNTY	S	FARMER RD	H,I-11	WILLARD	E	FORREST RIDGE LN	T-23	COUNTY
S	FARM ROAD 203	R,U,V-25	COUNTY	S	FARMSTEAD RD	P-24	COUNTY	N	FORT AV	K,O-18	SPRINGFIELD
N	FARM ROAD 205	D,O-25	COUNTY	S	FAUST AVE	U-17	COUNTY	S	FORT AV	U-18	COUNTY
N	FARM ROAD 205	D-25	FAIR GROVE	W	FAUST CIR	U-17	COUNTY	S	FORT AV	O,S-18	SPRINGFIELD
S	FARM ROAD 205	O,U-25	COUNTY	N	FAWN LN	H-15	COUNTY	S	FORT CT	U-18	COUNTY
N	FARM ROAD 207	E,F-26	COUNTY	W	FAWN VALLEY LN	U-16	COUNTY	E	FORT SUMTER CT	V-10	REPUBLIC
S	FARM ROAD 207	O,P-26	COUNTY	N	FAY AV	M-17	SPRINGFIELD	S	FORTUNE FALLS LN	T-11	COUNTY
N	FARM ROAD 209	A,L-26	COUNTY	N	FENCHURCH LN	N-23	SPRINGFIELD	E	FOSSIL ROCK LN	A-21	COUNTY
S	FARM ROAD 209	V-26	COUNTY	N	FENDER AV	N-15	SPRINGFIELD	N	FOSSILSARUS LN	E-1	COUNTY
N	FARM ROAD 211	A,O-26	COUNTY	E	FERDINAND CT	M-25	COUNTY	N	FOSTER AV	O-14	SPRINGFIELD
N	FARM ROAD 211	D-26	FAIR GROVE	S	FERGUSON AV	U-18	COUNTY	S	FOSTER AV	O-14	SPRINGFIELD
N	FARM ROAD 213	A,M-26	COUNTY	S	FERGUSON AV	O,S-18	SPRINGFIELD	N	FOUNTAIN AV	U-9	REPUBLIC
S	FARM ROAD 213	T,U-26	COUNTY	E	FERRELL LN	T-28	COUNTY	S	FOUNTAIN AV	U,V-9	REPUBLIC
N	FARM ROAD 215	E,J-26	COUNTY	E	FI ANNA LN	V-21	COUNTY	W	FOUR PAWS LN	O-2	COUNTY
N	FARM ROAD 217	N-27	COUNTY	N	FIELD CREST LN	JA-26	COUNTY	E	FOUR WHEEL LN	N-25	COUNTY
S	FARM ROAD 219	P,V-27	COUNTY	S	FIELD OAKS LN	T-29	COUNTY	W	FOURTEEN VICTORY LN	T-3	COUNTY
N	FARM ROAD 221	A-28;O-27	COUNTY	E	FIELDCREST CT	S-12	REPUBLIC	E	FOX BLUFF LN	S-24	COUNTY
N	FARM ROAD 221	B,C-27	FAIR GROVE	N	FIELDSTONE LN	A-29	COUNTY	S	FOX CREEK RD	J-12	WILLARD
S	FARM ROAD 221	O,U-27	COUNTY	S	FIELDSTONE ST	U-14	BATTLEFIELD	S	FOX CREEK ST	J-12	WILLARD
N	FARM ROAD 223	D,N-27	COUNTY	W	FIELDSTONE WY	V-16	COUNTY	E	FOX GRAPE ST	R-23	COUNTY
N	FARM ROAD 223	J-27	STRAFFORD	N	FINCH CT	H-11	WILLARD	E	FOX GRAPE ST	R-22,23	SPRINGFIELD
S	FARM ROAD 223	S,V-27	COUNTY	S	FIR CIR	T-11	COUNTY	S	FOX HOLLOW AV	U-18	COUNTY
N	FARM ROAD 225	B,D-28	COUNTY	E	FIRESIDE LN	M-30	COUNTY	S	FOX RIVER	J-13	WILLARD
S	FARM ROAD 225	Q-28	COUNTY	S	FSK AV	P,Q-14	COUNTY	E	FOX RUN DR	N-24	COUNTY
N	FARM ROAD 227	G,O-28	COUNTY	W	FLAGSTONE LN	U-16	COUNTY	E	FOX TROT LN	R-27	COUNTY
S	FARM ROAD 227	O,T-29	COUNTY	W	FLAT WOODS ST	U-30	ROGERSVILLE	S	FOXBORO TRL	U-22	COUNTY
N	FARM ROAD 229	D,E-28	COUNTY	N	FLATROCK LN	F-25	COUNTY	E	FOXBOROUGH DR	U-10	REPUBLIC
S	FARM ROAD 229	T-28	COUNTY	N	FLINT HILL LN	G-15	COUNTY	E	FOXGROVE LN	N-25	COUNTY
N	FARM ROAD 231	A,M-28	COUNTY	W	FLINT ST	L-11	COUNTY	S	FOXRIDGE AVE	V-10	REPUBLIC
N	FARM ROAD 235	B,N-29	COUNTY	N	FLORENCE AV	N-19	SPRINGFIELD	E	FOXRIDGE TRL	U-10	REPUBLIC
N	FARM ROAD 237	L-29	COUNTY	S	FLORENCE AV	O,Q-19	SPRINGFIELD	E	FOXTAIL LN	C-22	COUNTY
N	FARM ROAD 237	M-29	COUNTY	E	FLORIDA ST	M-20,21	SPRINGFIELD	N	FOXTROT AVE	T-31	ROGERSVILLE
S	FARM ROAD 237	P,V-29	COUNTY	W	FLORIDA ST	M-17,18	SPRINGFIELD	W	FOXTROT CIR	C-26	FAIR GROVE
N	FARM ROAD 239	C,H-29	COUNTY	E	FLOWER LN	C-20	COUNTY	W	FOXWOOD LN	T-4	COUNTY
N	FARM ROAD 241	A,L,M-29	COUNTY	W	FONDA LN	J-11	WILLARD	S	FRANCIS DR	R-13	BROOKLINE
S	FARM ROAD 241	O,V-29	COUNTY	N	FOOTHILL LN	G-15	COUNTY	N	FRANKLIN AV	JA,K-18	COUNTY
N	FARM ROAD 243	I-29;O-30	COUNTY	W	FOREST AV	N,O-17	SPRINGFIELD	N	FRANKLIN AV	T-11	REPUBLIC
S	FARM ROAD 243	R,T-30	COUNTY	S	FOREST AV	T,U-17	COUNTY	N	FRANKLIN AV	L,N-18	SPRINGFIELD
N	FARM ROAD 245	E,N-30	COUNTY	S	FOREST AV	O,S-17	SPRINGFIELD	S	FRANKLIN AV	U,V-18	COUNTY
S	FARM ROAD 245	P,Q-30	COUNTY	S	FOREST CT	O-17	SPRINGFIELD	S	FRANKLIN AV	Q,S-18	SPRINGFIELD
N	FARM ROAD 247	C,G-30	COUNTY	N	FOREST GROVE AV	N-28	COUNTY	W	FRANKLIN CT	V-18	COUNTY
S	FARM ROAD 247	U-30	COUNTY	N	FOREST HILL LN	I-24	COUNTY	N	FRANKLIN LN	B-7	COUNTY
N	FARM ROAD 249	I,L-30	COUNTY	W	FOREST HOLLOW ST	U-31	ROGERSVILLE	E	FRANKLIN ST	B-5	WALNUT GROVE
N	FARM ROAD 249	J-30	STRAFFORD	N	FOREST LN	U-8	REPUBLIC	S	FRANWOOD PL	T-15	COUNTY
S	FARM ROAD 249	T,V-30	COUNTY	S	FOREST LN	U-8	REPUBLIC	E	FRANZ SIGEL ST	T-11	REPUBLIC
N	FARM ROAD 251	C-30	COUNTY	W	FOREST RIDGE RD	T-14	BATTLEFIELD	W	FRATELLI LN	K-15	COUNTY
S	FARM ROAD 253	O,U-31	COUNTY	E	FOREST TRAILS DR	O-24	COUNTY	N	FRAZIER AV	H-2	ASH GROVE

S	FRAZIER AV	H-2	ASH GROVE	N	GENERAL AVIATION AV	L-14	SPRINGFIELD	W	GOBBLER LN	G-6	COUNTY
E	FREEDOM HILLS LN	U-23	COUNTY	E	GENERATIONS LN	Q-27	COUNTY	S	GODDARD LN	P-4	COUNTY
E	FREEDOM ST	T-10	REPUBLIC	S	GENEVA DR	T-11	COUNTY	S	GOIN LN	R-8	COUNTY
S	FREEMAN LN	V-28	COUNTY	S	GENEVIEVE AVE	V-8	REPUBLIC	S	GOLD FINCH LN	Q-24	COUNTY
N	FREMONT AV	JA,K-20	COUNTY	S	GENTRY AV	T-21	SPRINGFIELD	S	GOLD RD	T-14	BATTLEFIELD
N	FREMONT AV	K,O-20	SPRINGFIELD	S	GENTRY PL	T-21	SPRINGFIELD	N	GOLDEN AV	K-16	COUNTY
S	FREMONT AV	U-20	COUNTY	N	GEORGE AV	U-9	REPUBLIC	N	GOLDEN AV	M,O-16	SPRINGFIELD
S	FREMONT AV	O,U-20	SPRINGFIELD	S	GERI AV	S-16	COUNTY	S	GOLDEN AV	P,R-16	COUNTY
S	FRENCH CIR	T-11	COUNTY	S	GERI CT	S-16	COUNTY	S	GOLDEN AV	O,R-16	SPRINGFIELD
N	FRIENDSHIP LN	M-23	COUNTY	E	GERMAN IVY ST	T-21	SPRINGFIELD	E	GOLDEN BELL DR	P-25	COUNTY
N	FRISCO AV	M,N-19	SPRINGFIELD	S	GERONIMO DR	V-19	COUNTY	E	GOLDEN OAK LN	I-24	COUNTY
W	FRISCO BLVD	V-8	REPUBLIC	S	GIBSON AV	T-20	SPRINGFIELD	S	GOLDEN ST	C-26	FAIR GROVE
W	FRISCO CT	T-16	COUNTY	S	GIBSON CT	T-20	SPRINGFIELD	W	GOLDEN VALLEY TRC	R-16	COUNTY
S	FRISCO TRAILS RD	T-16	COUNTY	W	GILA LN	T-5	COUNTY	S	GOLDSTONE CT	O-24	COUNTY
E	FRITTS LN	Q-21	SPRINGFIELD	N	GILLESPIE LN	J-30	COUNTY	N	GOLF LN	H-9	COUNTY
E	FRUITWOOD LN	O-23	SPRINGFIELD	N	GILMORE LN	H-13	COUNTY	E	GOODMAN ST	U-10	REPUBLIC
N	FULBRIGHT AV	L,N-16	SPRINGFIELD	E	GINGER BID CT	V-9	REPUBLIC	N	GORDON AV	H-3	ASH GROVE
N	FULBRIGHT LN	JA-17	COUNTY	S	GINGER BLUE AV	P-23	SPRINGFIELD	N	GRACE AV	L,M-17	SPRINGFIELD
N	FULLBRIGHT AVE	JA-16	COUNTY	S	GINGER LN	P-25	COUNTY	E	GRACE LN	D-26	COUNTY
N	FULTON AV	N-19	SPRINGFIELD	N	GLADE AV	N-24	COUNTY	E	GRACE CROSSING LN	R-29	COUNTY
E	FURLOUGH DR	V-10	REPUBLIC	S	GLADIA DR	Q-31	COUNTY	E	GRACE ST	V-9	REPUBLIC
				N	GLADYS AV	J-19	COUNTY	W	GRACE ST	V-8	REPUBLIC
				S	GLASCOCK LN	O-26	COUNTY	N	GRACIE LN	I-22	COUNTY
				S	GLEN ABBEY CT	U-23	COUNTY	N	GRAMERCY LN	E-25	COUNTY
				E	GLEN ABBEY DR	U-23	COUNTY	W	GRANADA ST	V-8	REPUBLIC
				S	GLEN HAVEN AV	R,U-21	SPRINGFIELD	N	GRAND OAK DR	I-21	COUNTY
				S	GLEN HAVEN CT	S-21	SPRINGFIELD	N	GRAND PRAIRIE DR	H-11	COUNTY
				N	GLEN IAN LN	N-29	COUNTY	N	GRAND PRAIRIE DR	H-11	WILLARD
				S	GLEN VIEW AV	S-23	SPRINGFIELD	S	GRAND PRAIRIE DR	I-11	WILLARD
				S	GLENABBAY DR	P-24	COUNTY	E	GRAND ST	O-19,22	SPRINGFIELD
				E	GLENCO ST	M-21	SPRINGFIELD	W	GRAND ST	O-15	COUNTY
				S	GLENCREST AV	Q-21	SPRINGFIELD	W	GRAND ST	O-15,19	SPRINGFIELD
				S	GLENDALE AV	Q,R-21	SPRINGFIELD	S	GRANDE VISTA AV	V-22	SPRINGFIELD
				W	GLENGARY CT	T-17	COUNTY	S	GRANDE VISTA DR	U-22	COUNTY
				S	GLENHAVEN AV	U-21	SPRINGFIELD	S	GRANDVIEW AV	O-21	SPRINGFIELD
				N	GLENN AV	N,O-16	SPRINGFIELD	E	GRANDVIEW RD	K-21,22	SPRINGFIELD
				S	GLENN AV	R,S,T-16	COUNTY	W	GRANDVIEW ST	K-16	COUNTY
				S	GLENN AV	O,S-16	SPRINGFIELD	S	GRANGUS LN	R-27	COUNTY
				S	GLENRIDGE DR	V-20	COUNTY	E	GRANITE RD	J-12	WILLARD
				E	GLENRIDGE LN	T-23	COUNTY	N	GRANT AV	K,O-18	SPRINGFIELD
				N	GLENSTONE AV	J,K-20	COUNTY	S	GRANT AV	O,R-18	SPRINGFIELD
				N	GLENSTONE AV	K,O-20	SPRINGFIELD	E	GRANT ST	H-3	ASH GROVE
				S	GLENSTONE AV	O-20,T-22	SPRINGFIELD	E	GRANT ST	U-9	REPUBLIC
				S	GLENSTONE OUTER RD	S-21	SPRINGFIELD	S	GRANT ST	U-14	BATTLEFIELD
				S	GLENVIEW AV	R-23	SPRINGFIELD	S	GRANT ST	I-12	WILLARD
				W	GLENVIEW ST	R-17	SPRINGFIELD	W	GRANT ST	U-8	REPUBLIC
				S	GLENVIEW ST	R-23	SPRINGFIELD	N	GRAPEVINE RD	N-24	COUNTY
				N	GLENWOOD AV	T,U-11	REPUBLIC	S	GRASS HILL CT	U-14	BATTLEFIELD
				W	GLENWOOD CT	Q-15,16	COUNTY	S	GRASSHILL RD	R-14	COUNTY
				E	GLENWOOD ST	Q-19,22	SPRINGFIELD	S	GRASSHILL ST	U-14	BATTLEFIELD
				W	GLENWOOD ST	Q-16,19	SPRINGFIELD	S	GRAY FOX AV	U-17	COUNTY
				S	GLENWOOD TER	Q,S-21	SPRINGFIELD	S	GRAY FOX CT	U-17	COUNTY
				W	GLORY LN	T-14	COUNTY	W	GRAY ROCK DR	U-18	COUNTY
				E	GLYNN LN	J-21	COUNTY	W	GRAY ROCK ST	U-18	COUNTY

- G -

N	GAGE AV	N,O-19	SPRINGFIELD	N	GENERAL AVIATION AV	L-14	SPRINGFIELD	W	GOBBLER LN	G-6	COUNTY
S	GALAHAD CT	R-19	SPRINGFIELD	E	GENERATIONS LN	Q-27	COUNTY	S	GODDARD LN	P-4	COUNTY
N	GALENA AVE	T-31	ROGERSVILLE	S	GENEVA DR	T-11	COUNTY	S	GOIN LN	R-8	COUNTY
E	GALLOWAY ST	S-21,23	SPRINGFIELD	S	GENEVIEVE AVE	V-8	REPUBLIC	S	GOLD FINCH LN	Q-24	COUNTY
E	GANDY LN	C-20	COUNTY	S	GENTRY AV	T-21	SPRINGFIELD	S	GOLD RD	T-14	BATTLEFIELD
S	GANNON LN	O-26	COUNTY	S	GENTRY PL	T-21	SPRINGFIELD	N	GOLDEN AV	K-16	COUNTY
E	GARDEN GATE LN	V-21	COUNTY	N	GEORGE AV	U-9	REPUBLIC	N	GOLDEN AV	M,O-16	SPRINGFIELD
W	GARDEN LN	T-15	COUNTY	S	GERI AV	S-16	COUNTY	S	GOLDEN AV	P,R-16	COUNTY
S	GARDEN WAY	V-9	REPUBLIC	S	GERI CT	S-16	COUNTY	S	GOLDEN AV	O,R-16	SPRINGFIELD
W	GARDENIA DR	U-15	BATTLEFIELD	E	GERMAN IVY ST	T-21	SPRINGFIELD	E	GOLDEN BELL DR	P-25	COUNTY
E	GARFIELD ST	M-19	SPRINGFIELD	S	GERONIMO DR	V-19	COUNTY	E	GOLDEN OAK LN	I-24	COUNTY
E	GARLAND CT	U-10	REPUBLIC	S	GIBSON AV	T-20	SPRINGFIELD	S	GOLDEN ST	C-26	FAIR GROVE
E	GARNET DR	T-9	REPUBLIC	S	GIBSON CT	T-20	SPRINGFIELD	W	GOLDEN VALLEY TRC	R-16	COUNTY
N	GARNET LN	G-26	COUNTY	W	GILA LN	T-5	COUNTY	S	GOLDSTONE CT	O-24	COUNTY
N	GARRY ST	L-11	COUNTY	N	GILLESPIE LN	J-30	COUNTY	N	GOLF LN	H-9	COUNTY
N	GARWOOD LN	C-30	COUNTY	N	GILMORE LN	H-13	COUNTY	E	GOODMAN ST	U-10	REPUBLIC
S	GARY CT	U-19	SPRINGFIELD	E	GINGER BID CT	V-9	REPUBLIC	N	GORDON AV	H-3	ASH GROVE
E	GASCONADE ST	S-22,23	SPRINGFIELD	S	GINGER BLUE AV	P-23	SPRINGFIELD	N	GRACE AV	L,M-17	SPRINGFIELD
S	GASLIGHT CIR	V-16	COUNTY	S	GINGER LN	P-25	COUNTY	E	GRACE LN	D-26	COUNTY
W	GASLIGHT CIR	V-16	COUNTY	N	GLADE AV	N-24	COUNTY	E	GRACE CROSSING LN	R-29	COUNTY
E	GASLIGHT DR	V-19	COUNTY	S	GLADIA DR	Q-31	COUNTY	E	GRACE ST	V-9	REPUBLIC
W	GASLIGHT DR	V-17,18	COUNTY	N	GLADYS AV	J-19	COUNTY	W	GRACE ST	V-8	REPUBLIC
E	GASTONBURY PL	Q-24	COUNTY	S	GLASCOCK LN	O-26	COUNTY	N	GRACIE LN	I-22	COUNTY
E	GASTONBURY ST	Q-23	SPRINGFIELD	S	GLEN ABBEY CT	U-23	COUNTY	N	GRAMERCY LN	E-25	COUNTY
N	GATEHOUSE DR	M-25,26	COUNTY	E	GLEN ABBEY DR	U-23	COUNTY	W	GRANADA ST	V-8	REPUBLIC
N	GATEWOOD LN	I-17	COUNTY	S	GLEN HAVEN AV	R,U-21	SPRINGFIELD	N	GRAND OAK DR	I-21	COUNTY
S	GATLIN CT	S-19	SPRINGFIELD	S	GLEN HAVEN CT	S-21	SPRINGFIELD	N	GRAND PRAIRIE DR	H-11	COUNTY
S	GAUGE ST	I-11	WILLARD	N	GLEN IAN LN	N-29	COUNTY	N	GRAND PRAIRIE DR	H-11	WILLARD
S	GELVEN AV	P-22	SPRINGFIELD	S	GLEN VIEW AV	S-23	SPRINGFIELD	S	GRAND PRAIRIE DR	I-11	WILLARD
N	GEMSTONE LN	F-19	COUNTY	S	GLENABBAY DR	P-24	COUNTY	E	GRAND ST	O-19,22	SPRINGFIELD
				E	GLENCO ST	M-21	SPRINGFIELD	W	GRAND ST	O-15	COUNTY
				S	GLENCREST AV	Q-21	SPRINGFIELD	W	GRAND ST	O-15,19	SPRINGFIELD
				S	GLENDALE AV	Q,R-21	SPRINGFIELD	S	GRANDE VISTA AV	V-22	SPRINGFIELD
				W	GLENGARY CT	T-17	COUNTY	S	GRANDE VISTA DR	U-22	COUNTY
				S	GLENHAVEN AV	U-21	SPRINGFIELD	S	GRANDVIEW AV	O-21	SPRINGFIELD
				N	GLENN AV	N,O-16	SPRINGFIELD	E	GRANDVIEW RD	K-21,22	SPRINGFIELD
				S	GLENN AV	R,S,T-16	COUNTY	W	GRANDVIEW ST	K-16	COUNTY
				S	GLENN AV	O,S-16	SPRINGFIELD	S	GRANGUS LN	R-27	COUNTY
				S	GLENRIDGE DR	V-20	COUNTY	E	GRANITE RD	J-12	WILLARD
				E	GLENRIDGE LN	T-23	COUNTY	N	GRANT AV	K,O-18	SPRINGFIELD
				N	GLENSTONE AV	J,K-20	COUNTY	S	GRANT AV	O,R-18	SPRINGFIELD
				N	GLENSTONE AV	K,O-20	SPRINGFIELD	E	GRANT ST	H-3	ASH GROVE
				S	GLENSTONE AV	O-20,T-22	SPRINGFIELD	E	GRANT ST	U-9	REPUBLIC
				S	GLENSTONE OUTER RD	S-21	SPRINGFIELD	S	GRANT ST	U-14	BATTLEFIELD
				S	GLENVIEW AV	R-23	SPRINGFIELD	S	GRANT ST	I-12	WILLARD
				W	GLENVIEW ST	R-17	SPRINGFIELD	W	GRANT ST	U-8	REPUBLIC
				S	GLENVIEW ST	R-23	SPRINGFIELD	N	GRAPEVINE RD	N-24	COUNTY
				N	GLENWOOD AV	T,U-11	REPUBLIC	S	GRASS HILL CT	U-14	BATTLEFIELD
				W	GLENWOOD CT	Q-15,16	COUNTY	S	GRASSHILL RD	R-14	COUNTY
				E	GLENWOOD ST	Q-19,22	SPRINGFIELD	S	GRASSHILL ST	U-14	BATTLEFIELD
				W	GLENWOOD ST	Q-16,19	SPRINGFIELD	S	GRAY FOX AV	U-17	COUNTY
				S	GLENWOOD TER	Q,S-21	SPRINGFIELD	S	GRAY FOX CT	U-17	COUNTY
				W	GLORY LN	T-14	COUNTY	W	GRAY ROCK DR	U-18	COUNTY
				E	GLYNN LN	J-21	COUNTY	W	GRAY ROCK ST	U-18	COUNTY

E	GRAYROCK DR	U-19	COUNTY	E	HAILE ST	R-12	BROOKLINE	E	HAWKINS ST	R-22	SPRINGFIELD
W	GRAYROCK DR	U-16,18	COUNTY	E	HALEY ST	T-10	REPUBLIC	N	HAWTHORN AVE	T-31	ROGERSVILLE
E	GRAYROCK PL	U-19	COUNTY	S	HALL AV	S-22	SPRINGFIELD	W	HAWTHORN CT	L-12	COUNTY
W	GRAYROCK ST	U-16,17	COUNTY	E	HAMILTON	J-13	WILLARD	S	HAWTHORNE DR	U-22	COUNTY
E	GRAYS LN	L-31	COUNTY	E	HAMILTON ST	T-10	REPUBLIC	E	HAWTHORNE HILL LN	R-23	COUNTY
S	GRAYSTONE AV	S-20	SPRINGFIELD	N	HAMILTON ST	T-10	REPUBLIC	N	HAWTHORNE PL	S-12	REPUBLIC
S	GRAYSTONE CT	T-20	SPRINGFIELD	W	HAMILTON ST	N-18	SPRINGFIELD	E	HAYDEN CT	V-20	COUNTY
S	GRAYSTONE PL	R-20	SPRINGFIELD	N	HAMPTON AV	T,U-9	REPUBLIC	N	HAYDEN AVE	O-18	SPRINGFIELD
W	GREAT COMMISSION AVE	Q-15	COUNTY	N	HAMPTON AV	M,O-19	SPRINGFIELD	N	HAYES AV	M-21	SPRINGFIELD
E	GREELEY ST	R-22	SPRINGFIELD	S	HAMPTON AV	U,V-19	COUNTY	S	HAYES CT	O-21	SPRINGFIELD
E	GREEN ACRES LN	B-29	COUNTY	S	HAMPTON AV	U,V-9	REPUBLIC	W	HAYFIELD LN	T-2	COUNTY
S	GREEN AV	P-19	SPRINGFIELD	S	HAMPTON AV	O,U-19	SPRINGFIELD	S	HAYNES AV	V-21	SPRINGFIELD
E	GREEN HAVEN LN	F-26	COUNTY	E	HAMPTON CIR	U-19	COUNTY	S	HAZEL AV	U-19	COUNTY
N	GREEN HILL LN	H-14	COUNTY	N	HANCOCK AV	M-17	SPRINGFIELD	S	HAZEL DR	U-19	SPRINGFIELD
W	GREEN RIDGE TER	V-15	BATTLEFIELD	E	HANKINS RD	Q-11	REPUBLIC	S	HAZELNUT AV	P-14	COUNTY
S	GREENBRIAR AV	R,U-21	SPRINGFIELD	W	HANOVER DR	S-16,17	COUNTY	S	HAZELNUT AV	O-14	SPRINGFIELD
S	GREENBRIER ST	R-21	SPRINGFIELD	W	HANOVER DR	S-17	SPRINGFIELD	E	HEADLEY ST	JA-19,20	COUNTY
S	GREENFIELD AV	U-14	BATTLEFIELD	W	HANOVER ST	S-15	COUNTY	N	HEALEY LN	H-17	COUNTY
S	GREENFIELD RD	R-14	COUNTY	E	HANOVER ST	S-20	SPRINGFIELD	S	HEARTHSTONE CT	V-17	COUNTY
S	GREENHOUSE LN	R-24	COUNTY	W	HAPPY TRAIL LN	I-15	COUNTY	N	HEARTHSTONE DR	U-8	REPUBLIC
E	GREENLEAF LN	J-25	COUNTY	S	HAPPY VALLEY LN	V-14	COUNTY	N	HEARTHSTONE LN	M-30	COUNTY
W	GREENLEAF ST	S-15,16	COUNTY	N	HARDWOOD LN	A-30	COUNTY	N	HEARTLAND AV	N-16	SPRINGFIELD
W	GREENRIDGE ST	Q-14	COUNTY	E	HARDY ST	V-9	REPUBLIC	S	HEATHER CT	R-21	SPRINGFIELD
S	GREENTREE AV	O-23	SPRINGFIELD	N	HARLEY AV	T-10	REPUBLIC	N	HEDGE ROW LN	E-10	COUNTY
S	GREENTREE AV	P-23	SPRINGFIELD	N	HARLEY LN	A-11	COUNTY	W	HEDGE TREE LN	Q-8	COUNTY
W	GREENTREE LN	T-5	COUNTY	E	HARMAN ST	A-4,5	WALNUT GROVE	E	HEDGEROW DR	N-24	COUNTY
E	GREENTREE ST	S-12	REPUBLIC	W	HARMAN ST	A-4	COUNTY	W	HEIDI CIR	T-10	COUNTY
N	GREENVIEW AV	K-21	SPRINGFIELD	W	HARMAN ST	A-4	WALNUT GROVE	W	HELEN ST	N-14,15	SPRINGFIELD
N	GREENVIEW PL	K-21	SPRINGFIELD	N	HARMON AV	U-10	REPUBLIC	N	HEMLOCK AV	N-15	SPRINGFIELD
E	GREENVIEW ST	K-21	SPRINGFIELD	S	HARMONY AV	U-26	COUNTY	S	HEMLOCK AV	T-15	BATTLEFIELD
N	GREENWADE LN	I-11	COUNTY	E	HARMONY LN	G-26	COUNTY	S	HEMLOCK AV	S,T-15	COUNTY
S	GREENWAY DR	R-15	COUNTY	N	HARPER AV	O-15	SPRINGFIELD	S	HEMLOCK AV	O-15	SPRINGFIELD
W	GREENWAY DR	R-15	COUNTY	S	HARPER AV	O-15	SPRINGFIELD	S	HENRY ST	V-9	REPUBLIC
E	GREENWOOD ST	R-19,21	SPRINGFIELD	N	HARPER ST	U-31	ROGERSVILLE	E	HERBERT LN	J-12	COUNTY
W	GREENWOOD ST	R-15,16	COUNTY	N	HARPER RIDGE DR	T-9	REPUBLIC	E	HERBERT LN	J-12	WILLARD
W	GREENWOOD ST	R-16,19	SPRINGFIELD	N	HARRINGTON DR	U-11	REPUBLIC	N	HERITAGE AVE	K-19	SPRINGFIELD
E	GRETNA ST	R-20,21	SPRINGFIELD	W	HARRISON ST	O-13	COUNTY	W	HERITAGE CT	B-26	FAIR GROVE
S	GREYSTONE CT	S-20	SPRINGFIELD	E	HARRISON ST	U-9,10	REPUBLIC	N	HERITAGE DR	K-19	SPRINGFIELD
W	GRIMES ST	O-15	SPRINGFIELD	E	HARRISON ST	O-19,21	SPRINGFIELD	E	HERITAGE ST	T-11	REPUBLIC
W	GRIMWOOD LN	L-12	COUNTY	W	HARRISON ST	U-8	REPUBLIC	S	HERITAGE ST	U-15	BATTLEFIELD
N	GRINDSTONE AVE	M-25	COUNTY	W	HARRISON ST	O-14,18	SPRINGFIELD	S	HERITAGE ST	C-26	FAIR GROVE
W	GROTON ST	M-15	SPRINGFIELD	E	HART ST	P-20	SPRINGFIELD	W	HESTLAND ST	K-16	COUNTY
S	GROVE RD	C-27	FAIR GROVE	S	HARTLEY AV	V-22	SPRINGFIELD	N	HI LO LN	F-25	COUNTY
N	GUGEL LN	K-15	COUNTY	S	HARVARD AV	S-20:T-21	SPRINGFIELD	W	HIALEAH ST	M-15	SPRINGFIELD
E	GUINEVERE ST	R-19,20	SPRINGFIELD	S	HARVARD CT	T-21	SPRINGFIELD	S	HICKORY AV	O-23	SPRINGFIELD
S	GULF ST	B-5	WALNUT GROVE	S	HARVEST LN	R-14	COUNTY	E	HICKORY BARREN LN	F-22	COUNTY
S	GUNNER LN	V-27	COUNTY	N	HARVEY LN	I-23	COUNTY	S	HICKORY DR	O-24	COUNTY
				N	HASELTINE RD	N-13	SPRINGFIELD	N	HICKORY HILLS BLVD	O-23	SPRINGFIELD
				S	HASELTINE RD	R-13	SPRINGFIELD	S	HICKORY HILLS BLVD	O-23	SPRINGFIELD
				N	HAVEN ST	JA-12	COUNTY	W	HICKORY HILLS ST	U-31	ROGERSVILLE
E	HABERSHAM ST	V-10	REPUBLIC	E	HAVEN TERR	K-19	SPRINGFIELD	W	HICKORY LN	N-10;V-9	COUNTY
N	HACKBERRY LN	A,B-26	COUNTY	W	HAVEN TERR	K-19	SPRINGFIELD	E	HICKORY NUT LN	M-27	COUNTY
E	HACKBERRY ST	O-25	COUNTY	E	HAWK HILL LN	K-26	COUNTY	E	HICKORY ST	C-26	FAIR GROVE
E	HADLEY ST	V-9	REPUBLIC	N	HAWK LN	N-12	COUNTY	W	HICKORY ST	J-28	STRAFFORD

- H -

S	HICKORY TERR.....	O-24	COUNTY	S	HILTON AV .....	O,R-16	COUNTY	N	HUFFMAN AV .....	J-28	STRAFFORD
S	HICKORY TRACE.....	O-24	COUNTY	S	HILTON AV .....	O-16	SPRINGFIELD	E	HUGHES RD .....	J-11,13	WILLARD
W	HIDDEN ACRES LN .....	D-18	COUNTY	S	HILTON CT .....	R-16	COUNTY	W	HUGHES RD .....	J-11	WILLARD
N	HIDDEN LAKE LN .....	G-22	COUNTY	E	HINES ST .....	T-10;B-26	COUNTY	E	HUIE LN .....	I-19	COUNTY
S	HIDDEN LN.....	U-4	COUNTY	E	HINES ST .....	B-26	FAIR GROVE	S	HULSTON AV .....	V-8	REPUBLIC
E	HIDDEN OAK CT .....	M-24	COUNTY	E	HINES ST .....	T-9,10	REPUBLIC	W	HUMMER DR.....	P-14	COUNTY
E	HIDDEN OAK ST .....	M-24	COUNTY	W	HINES ST .....	T-8	REPUBLIC	N	HUMMINGBIRD LN .....	F-22	COUNTY
E	HIDDEN OAK PL .....	M-24	COUNTY	N	HITCHCOCK LN .....	L-9	COUNTY	S	HUNT RD .....	I,J-12	WILLARD
S	HIDDEN TREE LN .....	T-14	COUNTY	N	HOFFMAN AV .....	K,M-17	SPRINGFIELD	E	HUNTER LN .....	V-22	COUNTY
W	HIDDEN VALLEY LN .....	A-16,17	COUNTY	S	HOFFMAN HILLS BLVD.....	J-12	WILLARD	S	HUNTER RIDGE LN .....	V-23	COUNTY
S	HIDEAWAY LN .....	S-25	COUNTY	E	HOKE DR .....	S-22,23	SPRINGFIELD	W	HUNTERS MOON LN .....	P-10	COUNTY
S	HIGH AV .....	H-3	ASH GROVE	W	HOKE DR .....	S-16	COUNTY	S	HUNTERS TRL .....	V-16	COUNTY
S	HIGH COUNTRY LN.....	S-6	COUNTY	N	HOLDEN LN.....	H-6	COUNTY	N	HUNTINGTON AVE.....	JA-19	COUNTY
E	HIGH RIDGE CIR .....	T-10	REPUBLIC	S	HOLIDAY AV .....	S,T-16	COUNTY	S	HUNTINGTON AV .....	Q-24	COUNTY
E	HIGH RIDGE DR.....	N-23	COUNTY	S	HOLIDAY DR .....	T-16	COUNTY	E	HUNTINGTON ST .....	V-21	COUNTY
E	HIGH ST .....	M-19,21	SPRINGFIELD	E	HOLIDAY ST .....	T-20,21	SPRINGFIELD	E	HURON ST .....	S-22	SPRINGFIELD
E	HIGH ST .....	A-5	WALNUT GROVE	S	HOLLAND AV .....	T,U,V-19	COUNTY	W	HURTT LN.....	A-2	COUNTY
W	HIGH ST .....	M-16,19	SPRINGFIELD	S	HOLLAND AV .....	O,Q,U-19	SPRINGFIELD	E	HUTCHESON AVE.....	O-23	SPRINGFIELD
S	HIGHLAND CORNER LN .....	V-24	COUNTY	S	HOLLOW BRANCH WAY .....	V-15	BATTLEFIELD	N	HUTCHINSON AV .....	N-16	SPRINGFIELD
W	HIGHLAND PL .....	S-16	COUNTY	N	HOLLOW HILL LN .....	I-30	COUNTY	S	HUTCHINSON AVE.....	U-14	BATTLEFIELD
S	HIGHLAND SPRINGS BLVD .....	U-23	COUNTY	S	HOLLOWAY CT .....	O-14	SPRINGFIELD	S	HUTCHINSON CT .....	T,U-14	BATTLEFIELD
W	HIGHLAND ST .....	S-16	COUNTY	E	HOLLY CIR .....	R-21	SPRINGFIELD				
W	HIGHLAND ST .....	S-17,18	SPRINGFIELD	W	HOLLY CIR .....	H-11	WILLARD				
W	HIGHPOINT CIR .....	U-18	COUNTY	W	HOLLY RIDGE RD .....	H-11	WILLARD				
S	HIGHPOINT DR .....	D-26	FAIR GROVE	W	HOLLY ST .....	U-7	REPUBLIC				
E	HIGHPOINT ST .....	U-19,20	COUNTY	N	HOLT AV .....	M-17	SPRINGFIELD	S	IAN RD .....	T-16	COUNTY
W	HIGHPOINT ST .....	U-16,18	COUNTY	N	HOMEWOOD AV .....	L,O-16	SPRINGFIELD	S	ICICLE LN .....	P-15	COUNTY
S	HILL FARM LN.....	O-2	COUNTY	S	HOMEWOOD AV .....	S-16	COUNTY	N	IDLE ACRES LN .....	G-19	COUNTY
N	HILL HAVEN LN .....	H-9	COUNTY	S	HOMEWOOD AV .....	O,S-16	SPRINGFIELD	S	ILDEREEN CT .....	P-18	SPRINGFIELD
E	HILL ST .....	K-19	SPRINGFIELD	S	HOMEWOOD ST .....	S-16	COUNTY	W	ILDEREEN CT .....	P-18	SPRINGFIELD
E	HILL ST .....	I-12	WILLARD	N	HONEYDEW LN .....	B,C-21	COUNTY	W	ILDEREEN ST .....	P-15	COUNTY
W	HILL ST .....	K-17	SPRINGFIELD	S	HONEYDEW LN .....	U,V-15	BATTLEFIELD	W	ILDEREEN ST .....	P-18	SPRINGFIELD
W	HILL ST .....	K-16	COUNTY	N	HONEYDEW WY .....	L-12	COUNTY	S	ILLINOIS AV .....	V-8	COUNTY
E	HILL VALLEY LN .....	D-20	COUNTY	W	HOODY HALL LN .....	C-18	COUNTY	S	ILLINOIS AV .....	V-8	REPUBLIC
N	HILLCREST AV .....	M,O-16	SPRINGFIELD	N	HOOKS LN .....	G-19	COUNTY	E	IMPALA CT .....	R-22	SPRINGFIELD
S	HILLCREST AV .....	R,T-16	COUNTY	S	HOOPER AV .....	S-22	SPRINGFIELD	E	IMPERIAL CIR .....	R-22	SPRINGFIELD
S	HILLCREST AV .....	O,S-16	SPRINGFIELD	E	HOOPER LN .....	V-27	COUNTY	N	INDEPENDENCE CIR .....	H-4	ASH GROVE
W	HILLCREST CIR .....	S-16	COUNTY	S	HOOPER LN .....	V-23	COUNTY	W	INDEPENDENCE DR .....	O-11,12	COUNTY
S	HILLCREST ST .....	S-16	COUNTY	S	HOOT OWL LN .....	V-23	COUNTY	W	INDEPENDENCE DR .....	U-31	ROGERSVILLE
W	HILLCREST ST .....	JA-28	STRAFFORD	W	HOOVER LN .....	N-9	COUNTY	E	INDEPENDENCE ST .....	T-10	REPUBLIC
S	HILLSBORO AV .....	Q,R-22	SPRINGFIELD	N	HOPE HILL LN.....	B-23	COUNTY	E	INDEPENDENCE ST .....	S-20,22	SPRINGFIELD
S	HILLSDALE AV .....	S-15	COUNTY	N	HOPE RD.....	JA-17	COUNTY	E	INDUSTRIAL DR .....	N-22	SPRINGFIELD
N	HILLSIDE AV .....	T-9	REPUBLIC	E	HORNING DR .....	O-22	SPRINGFIELD	W	INDUSTRIAL DR .....	H-2	ASH GROVE
E	HILLSIDE CIR .....	Q-22	SPRINGFIELD	N	HORSE CREEK LN .....	I-13	COUNTY	S	INGLENOOK CT .....	P-24	COUNTY
W	HILLSIDE DR .....	T-15	BATTLEFIELD	S	HORSE HAVEN LN .....	S-27	COUNTY	E	INGLEWOOD CT .....	Q,R-22	SPRINGFIELD
S	HILLSIDE DR .....	Q-26	COUNTY	E	HORSEPLAY LN.....	H-28	COUNTY	S	INGLEWOOD RD .....	Q,R-22	SPRINGFIELD
S	HILLSIDE DR .....	Q-22	SPRINGFIELD	S	HORSESHOE AV .....	S-21	SPRINGFIELD	W	INGLEWOOD ST .....	U-17	COUNTY
S	HILLTOP DR .....	U,V-16	COUNTY	S	HOUSTON CT .....	V-10	REPUBLIC	N	INGRAM AVE.....	L-24	SPRINGFIELD
E	HILLTOP HAVEN LN .....	G-26	COUNTY	W	HOVEY ST .....	N-15,18	SPRINGFIELD	N	INGRAM MILL AVE.....	O-22	SPRINGFIELD
N	HILLTOP LN .....	C-2	COUNTY	N	HOWARD AV .....	K,M-19	SPRINGFIELD	S	INGRAM MILL AVE.....	O,Q-22;R-23	SPRINGFIELD
E	HILLTOP PL .....	O-23	SPRINGFIELD	S	HOWARD ST .....	I-11	WILLARD	N	INGRAM MILL RD .....	K-22	COUNTY
E	HILLTOP RD .....	Q-31	COUNTY	N	HOWELL LN .....	N-25	COUNTY	N	INGRAM MILL RD .....	K-22	SPRINGFIELD
E	HILLVIEW LN .....	M-24	COUNTY	E	HUCKLE CIR .....	O-23	SPRINGFIELD	S	INGRAM MILL RD .....	P,Q-22	SPRINGFIELD
N	HILTON AV .....	M,O-16	SPRINGFIELD	W	HUCKLEBERRY ST.....	O-14	SPRINGFIELD	N	INMAN LN .....	L-11	COUNTY
				S	HUDSON AVE .....	U-8	REPUBLIC	E	INMAN ST .....	S-21,22	SPRINGFIELD

- I -

S	INNOVATION AVE.....	V-22	SPRINGFIELD	N	JASMINE DR .....	U-10	REPUBLIC	N	JOSEPH AV .....	M-25	COUNTY
E	INNTEC LN .....	K-22	COUNTY	W	JAY BEE LN .....	Q-7	COUNTY	W	JOSH ST .....	O-13	COUNTY
S	INTERLAKEN CIR .....	T-10	COUNTY	N	JAY ST .....	K-7	COUNTY	S	JOSHUA LN .....	V-9	REPUBLIC
E	INTERSTATE HIGHWAY 44 .....	K-23;J-30	COUNTY	N	JAYBIRD LN .....	JA-11	COUNTY	W	JOSIE WAY .....	T-17	COUNTY
E	INTERSTATE HIGHWAY 44 .....	L-19,25	SPRINGFIELD	S	JAYLIN AVE .....	P-14	COUNTY	S	JOSSELIN PL .....	R-21	SPRINGFIELD
E	INTERSTATE HIGHWAY 44 .....	J-28,29	STRAFFORD	E	JAZZ LN .....	JA-24	COUNTY	N	JOZLYNN AVE .....	T-11	REPUBLIC
W	INTERSTATE HIGHWAY 44 .....	P-2;L-16	COUNTY	N	JB LN.....	M-11	COUNTY	W	JUAN TABO LN .....	U-8	REPUBLIC
W	INTERSTATE HIGHWAY 44 .....	L-15,19	SPRINGFIELD	E	JEAN ST .....	L-19,22	SPRINGFIELD	N	JULIE DR .....	U-10	REPUBLIC
W	INTERSTATE HIGHWAY 44 .....	JA-28	STRAFFORD	E	JEAN ST .....	A-4,5	WALNUT GROVE	N	JULIE DR .....	U-10	REPUBLIC
E	INVERNESS CT .....	U-23	COUNTY	W	JEAN ST .....	L-16,18	SPRINGFIELD	W	JUNCTION ST .....	N-14,15	COUNTY
S	IPC LN.....	P-31	COUNTY	E	JEB ST .....	J-11,12	WILLARD	W	JUNCTION ST .....	N-15	SPRINGFIELD
S	IRENE CT .....	R-23	COUNTY	N	JEFFERSON AV .....	M,O-19	SPRINGFIELD	S	JUNIPER AV .....	R,T-22	SPRINGFIELD
S	IRIS LN .....	V-15	BATTLEFIELD	S	JEFFERSON AV .....	T-19	COUNTY	W	JUNO ST .....	O-14,15	SPRINGFIELD
E	IRIS MEADOW LN .....	Q,R-27	COUNTY	S	JEFFERSON AV .....	O,U-19	SPRINGFIELD	N	JUSTICE AV .....	T-10	REPUBLIC
S	IRISH IVY AV .....	T-21	SPRINGFIELD	W	JEFFERSON CT .....	T-31	ROGERSVILLE				
N	IRON GRAIN LN .....	Q-11,12	REPUBLIC	W	JEFFERSON ST .....	T-31	ROGERSVILLE				
E	IRONBRIDGE CIR N.....	T-19	SPRINGFIELD	N	JEFFERSON ST .....	A-4	WALNUT GROVE				
E	IRONBRIDGE CIR S.....	T-19	SPRINGFIELD	S	JEFFERSON ST .....	JA-29	STRAFFORD	S	KADENA WAY .....	U-31	ROGERSVILLE
N	IRONWOOD LN .....	E-19	COUNTY	S	JEFFERSON ST .....	B-4	WALNUT GROVE	E	KAHLER CT .....	T-21	SPRINGFIELD
E	IROQUOIS ST .....	S-22	SPRINGFIELD	S	JEFFERSON ST .....	I-11	WILLARD	E	KANATA CT.....	N-24	COUNTY
N	IRVING AV .....	M,N-18	SPRINGFIELD	W	JEREMY CT .....	R-18	SPRINGFIELD	N	KANSAS AVE .....	U-8	REPUBLIC
S	IVEY LN .....	U-14	BATTLEFIELD	E	JESSE LN .....	D-25	COUNTY	S	KANSAS AVE .....	V-8	REPUBLIC
S	IVY CIR .....	O-16	SPRINGFIELD	S	JESTER AV .....	O-13	COUNTY	N	KANSAS AV .....	K-18;M-17	SPRINGFIELD
N	IVY LN.....	J-29	STRAFFORD	N	JESTER AV.....	U-11	REPUBLIC	S	KANSAS AV .....	O,T-17	SPRINGFIELD
W	IVY LN.....	V-15	BATTLEFIELD	S	JEWELL AV .....	T-17	COUNTY	S	KANSAS CT .....	S-17	SPRINGFIELD
E	IZMAIL LN .....	F-22	COUNTY	S	JEWELL CT .....	S-17	SPRINGFIELD	N	KANSAS EXPY .....	K,O-17	SPRINGFIELD
				E	JEWELL ST .....	V-9	REPUBLIC	S	KANSAS EXPY .....	O,S-17	SPRINGFIELD
				E	JEWELL ST .....	S-20,22	SPRINGFIELD	S	KANSAS ST .....	U-7	COUNTY
				W	JEWELL ST .....	V-8	REPUBLIC	S	KANSAS ST .....	U-7	REPUBLIC
				E	JEWETT PL .....	S-19	SPRINGFIELD	W	KAREN DR .....	T-16	COUNTY
				E	JEWETT ST .....	S-19	SPRINGFIELD	S	KARLA AV .....	P-22	SPRINGFIELD
				S	JIMMIES AV .....	JA-28	STRAFFORD	S	KARLA CT .....	P-22	SPRINGFIELD
				E	JODY CIR .....	U-10	REPUBLIC	W	KATELLA CT .....	S-16	COUNTY
				E	JOEL DR .....	V-31	COUNTY	W	KATELLA CT .....	S-18	SPRINGFIELD
				S	JOHN AV .....	O,P-22	SPRINGFIELD	W	KATELLA LN .....	S-16,17	COUNTY
				W	JOHN DEERE LN .....	C-17	COUNTY	W	KATELLA ST .....	S-17,18	SPRINGFIELD
				E	JOHN F KENNEDY DR .....	J-11	WILLARD	W	KATELYN ST .....	L-17	SPRINGFIELD
				S	JOHN F KENNEDY DR .....	I,J-11	WILLARD	E	KATHLEEN DR .....	L-19	SPRINGFIELD
				N	JOHN Q HAMMONS PKWY .....	O-19	SPRINGFIELD	W	KATHRYN CT .....	O-14	SPRINGFIELD
				S	JOHN Q HAMMONS PKWY .....	O-19	SPRINGFIELD	E	KATHRYN DR .....	U-10	REPUBLIC
				N	JOHNSON ST .....	A-4	WALNUT GROVE	E	KATIE DR.....	J-19	COUNTY
				N	JOHNSTON AV .....	L,N-18	SPRINGFIELD	N	KATRINA AV .....	J-19	COUNTY
				W	JOHNSTOWN DR.....	U-31	ROGERSVILLE	S	KAUFFMAN RD .....	R-15	COUNTY
				W	JON LN .....	D-16	COUNTY	W	KAY POINTE BLVD .....	O-15	SPRINGFIELD
				N	JONATHAN AV .....	N,S-15	SPRINGFIELD	W	KAY POINTE PL .....	O-15	SPRINGFIELD
				S	JONATHAN AV .....	O,T-15	COUNTY	E	KAY ST .....	T-9	REPUBLIC
				S	JONATHAN AV .....	O-15	SPRINGFIELD	N	KAYLOR RD .....	N-13	SPRINGFIELD
				S	JONATHAN CIR .....	O-15	SPRINGFIELD	E	KEARNEY ST .....	L-23,24	COUNTY
				S	JONATHAN CT .....	R-15	COUNTY	E	KEARNEY ST .....	L-19,24	SPRINGFIELD
				N	JONES AV .....	N-19	SPRINGFIELD	W	KEARNEY ST .....	L-14,19	SPRINGFIELD
				S	JONES MILL LN .....	P-23	COUNTY	E	KEENEY LN.....	D-27	COUNTY
				S	JONES SPRING LN .....	P-23	COUNTY	E	KELCE LN.....	T-9	REPUBLIC
				W	JORDAN ST .....	O-15	SPRINGFIELD	W	KELLEN LN.....	B-26	FAIR GROVE
				N	JORDYN LYNN LN.....	H-9	COUNTY	N	KELLEN ST.....	B-26	FAIR GROVE

- K -

- J -

N	KELLETT AV	K,M-19	SPRINGFIELD	W	KINGSBURY ST	P-14,15	COUNTY	E	LADUE ST	V-23	SPRINGFIELD
E	KELLIS CT	M-23	COUNTY	W	KINGSBURY ST	P-19	SPRINGFIELD	E	LAFAYETTE CT	T-20	SPRINGFIELD
S	KELLY AV	T-20	SPRINGFIELD	E	KINGSLEY ST	S-19,22	SPRINGFIELD	E	LAFAYETTE ST	T-19	COUNTY
E	KELLY SPRING LN	U-25	COUNTY	W	KINGSLEY ST	S-15	COUNTY	E	LAFAYETTE ST	T-20	SPRINGFIELD
E	KEMMLING LN	U-22	COUNTY	W	KINGSLEY ST	S-16,18	SPRINGFIELD	N	LAFAYETTE ST	U-8	REPUBLIC
N	KEN AV	O-22	SPRINGFIELD	S	KINGSTON RD	U-21	COUNTY	S	LAFONTAINE AV	T,U-17	COUNTY
S	KEN AV	O-22	SPRINGFIELD	W	KINGSWAY DR	T-18	COUNTY	E	LAGNIAPPE LN	B-21	COUNTY
W	KENDALL ST	U-15	BATTLEFIELD	E	KINGSWOOD DR	U-23	COUNTY	S	LAHA LN	P-7	COUNTY
N	KENNA CT	JA-20	COUNTY	E	KINGWOOD CT	Q-24	COUNTY	W	LAKE DR	T-10,11	COUNTY
N	KENNEDY DR	S-11	REPUBLIC	N	KINZIE AV	K-16	COUNTY	N	LAKE EDGE DR	M-24	COUNTY
E	KENNEDY ST	J-29	STRAFFORD	S	KIOWA CT	JA-29	STRAFFORD	E	LAKE JAMES RD	O-28	COUNTY
N	KENNEDY ST	A-4	WALNUT GROVE	W	KIOWA LN	V-8	REPUBLIC	S	LAKE RIDGE AV	U-20	SPRINGFIELD
S	KENNEDY ST	B-4	WALNUT GROVE	N	KIRBY LN	E-28	COUNTY	S	LAKE SHORE DR	V-16	COUNTY
W	KENNEDY ST	J-28	STRAFFORD	W	KIRK ST	M-16	SPRINGFIELD	S	LAKE SHORE DR	Q-17	SPRINGFIELD
E	KENSINGTON CT	N-23	SPRINGFIELD	E	KIRKWOOD ST	Q-21,23	SPRINGFIELD	W	LAKE SIDE LN	Q-9	COUNTY
E	KENSINGTON DR	N-23	SPRINGFIELD	S	KISSICK AV	U-20;V-21	COUNTY	E	LAKE SPRINGFIELD PARK RD	U-21	SPRINGFIELD
E	KENSINGTON ST	Q-23	SPRINGFIELD	S	KISSICK AV	U-20;V-21	SPRINGFIELD	W	LAKE VISTA LN	Q-9	COUNTY
E	KENSINGTON ST	Q-23,24	COUNTY	S	KISSIMMEE AVE	R-22	SPRINGFIELD	E	LAKE WOODS LN	O-32	COUNTY
N	KENTBROOK CT	M-24	COUNTY	W	KIVA CT	P-14	COUNTY	N	LAKECREST DR	H-18	COUNTY
E	KENTBROOK DR	M-24	COUNTY	N	KLEIER LN	JA-11	COUNTY	W	LAKEFRONT CT	V-16	COUNTY
N	KENTWOOD AV	K,O-20	SPRINGFIELD	E	KNIGHT ST	I-11	WILLARD	S	LAKEHILL AV	T-22	SPRINGFIELD
S	KENTWOOD AV	O,S-20	SPRINGFIELD	W	KNIGHT ST	I-11	WILLARD	N	LAKELAND DR	H-28	COUNTY
N	KENTWOOD CT	U-11	REPUBLIC	S	KNIGHTS CT	R-19	SPRINGFIELD	E	LAKEPOINT CT	V-20	COUNTY
E	KENTWOOD ST	U-9,10,11	REPUBLIC	E	KNOB HILL ST	U-20	COUNTY	S	LAKEPOINT DR	V-20	COUNTY
E	KENWOOD DR	M-24	COUNTY	W	KNOB HILL ST	U-16	COUNTY	S	LAKESIDE AV	R-22	SPRINGFIELD
N	KENZIE LN	B-11	COUNTY	E	KNOLL LN	V-30	COUNTY	S	LAKESIDE DR	O-28	COUNTY
E	KERN LN	I-30	COUNTY	N	KNOLLWOOD AVE	S-12	REPUBLIC	S	LAKESIDE DR	V-8	REPUBLIC
N	KERR AV	T-11	REPUBLIC	E	KNOLLWOOD DR	V-23	SPRINGFIELD	S	LAKEVIEW CIR	Q-31	COUNTY
E	KERR ST	L-19,23	SPRINGFIELD	S	KNOWIT ALL LN	R-31	COUNTY	E	LAKEVIEW CT	U-23	COUNTY
W	KERR ST	L-17	COUNTY	W	KNOWLEDGE ST	U-31	ROGERSVILLE	E	LAKEVIEW DR	B-5	WALNUT GROVE
W	KERR ST	L-18	SPRINGFIELD	N	KOSSEN LN	K-23	COUNTY	S	LAKEVIEW DR	O-28	COUNTY
S	KEYSTONE AV	S-16	COUNTY	N	KRASSER LN	I-21	COUNTY	E	LAKEVIEW LN	H-19	COUNTY
E	KEYSTONE DR	U-11	REPUBLIC	S	KRISI CT	T-15	COUNTY	E	LAKEVIEW PL	H-28	COUNTY
N	KEYSTONE LN	E-24	COUNTY	S	KRISTOPHER AV	V-8	REPUBLIC	E	LAKEVIEW TER	U-19	COUNTY
N	KICKAPOO AV	O-20	SPRINGFIELD	S	KRYSTAL LN	JA-27	STRAFFORD	N	LAKEWOOD DR	I-20	COUNTY
S	KICKAPOO AV	U-20	COUNTY	N	KYLE AV	U-10	REPUBLIC	E	LAKEWOOD PL	T-19	COUNTY
S	KICKAPOO AV	O,U-20	SPRINGFIELD	S	KYLE AV	U-10	REPUBLIC	E	LAKEWOOD PL	T-21	SPRINGFIELD
W	KILDEE LN	T-16	COUNTY	N	KYLEE CT	T-31	ROGERSVILLE	E	LAKEWOOD ST	T-19	COUNTY
E	KIMBERLY LN	N-23	SPRINGFIELD					E	LAKEWOOD ST	T-19,21	SPRINGFIELD
W	KIMBERLY ST	V-8	REPUBLIC					W	LAKEWOOD ST	T-19	COUNTY
N	KIMBROUGH AV	O-19	SPRINGFIELD					W	LAKEWOOD ST	T-18,19	SPRINGFIELD
S	KIMBROUGH AV	T,U-19	COUNTY	W	LA CASA ST	O-14,15	SPRINGFIELD	S	LAMBERT CIR	J-12	WILLARD
S	KIMBROUGH AV	O,T-19	SPRINGFIELD	W	LA CASITA LN	E-17	COUNTY	E	LAMONTA DR	Q-22	SPRINGFIELD
S	KIMBROUGH CT	R-19	SPRINGFIELD	N	LA FONTAINE AV	M,N-17	SPRINGFIELD	E	LAMONTA ST	Q-24	COUNTY
E	KIME ST	H-11,12	WILLARD	S	LA FONTAINE AV	O,T-17	SPRINGFIELD	S	LANCASTER AV	P,Q-18	SPRINGFIELD
E	KING DR	I-11	WILLARD	E	LA SALLE ST	S-19	SPRINGFIELD	S	LANCASTER CT	Q-18	SPRINGFIELD
N	KING ST	H-11	WILLARD	W	LA SALLE ST	S-17,18	SPRINGFIELD	S	LANCASTER WAY	M-24	COUNTY
S	KINGS AV	U,V-19	COUNTY	W	LA SIESTA PL	O-15	SPRINGFIELD	S	LANCELOT CT	R-19	SPRINGFIELD
S	KINGS AV	O,T-19	SPRINGFIELD	W	LA SIESTA ST	O-14	SPRINGFIELD	S	LANDEN AV	V-8	REPUBLIC
S	KINGS CT	R-19	SPRINGFIELD	W	LA VETA LN	H-17	COUNTY	S	LANDON CT	T-17	SPRINGFIELD
W	KINGS LN	R-9	COUNTY	N	LA VISTA CT	JA-18	COUNTY	N	LANDS END RD	N-24	COUNTY
W	KINGS ST	P-11	REPUBLIC	N	LABRADOR AVE	T-10	REPUBLIC	E	LANGSTON ST	Q-21	SPRINGFIELD
E	KINGSBURY ST	P-23,24	COUNTY	E	LACUNA ST	S-22	SPRINGFIELD	N	LANGSTON ST	H-11	WILLARD
E	KINGSBURY ST	P-19,23	SPRINGFIELD	N	LADERA DR	U-8	REPUBLIC	E	LANGTRY LN	G-25	COUNTY

- L -

N	LANIER LN	J-21	COUNTY	S	LESTER RD	O-13	COUNTY	S	LIPSCOMB AV	S-17	SPRINGFIELD
E	LAPIS ST	T-9	REPUBLIC	E	LESTER ST	I-12	WILLARD	S	LIPSCOMB DR	V-8	REPUBLIC
E	LARIAT LN	Q-27	COUNTY	N	LEWIS AV	M-17	SPRINGFIELD	N	LISSA LN	J-15	COUNTY
S	LARISSA DR	D-26	FAIR GROVE	S	LEWIS AV	U-14	BATTLEFIELD	N	LITTLE SAC LN	H-26	COUNTY
W	LARK SPUR LN	T-8	COUNTY	S	LEWIS RD	T-14	BATTLEFIELD	W	LIVERY LN	C-26	FAIR GROVE
E	LARK ST	T-20,22	SPRINGFIELD	S	LEWIS ST	U-14	BATTLEFIELD	W	LIVERY LN	N-14	COUNTY
W	LARK ST	T-15,16	COUNTY	S	LEWIS ST	U-14	COUNTY	E	LIVINGSTON CT	L-19	SPRINGFIELD
W	LARK ST	T-18	SPRINGFIELD	N	LEXINGTON AV	K-17	COUNTY	E	LIVINGSTON ST	L-19,21	SPRINGFIELD
E	LARKWOOD	M-24	COUNTY	N	LEXINGTON AV	T-11	REPUBLIC	W	LIVINGSTON ST	L-18	SPRINGFIELD
W	LAROSA LN	O-7	COUNTY	N	LEXINGTON AV	M,O-17	SPRINGFIELD	N	LIZARD LN	C-9	COUNTY
W	LASALLE ST	S-16	COUNTY	S	LEXINGTON AV	U-17	COUNTY	S	LLOYD DR	O-31	COUNTY
E	LATOKA CT	Q-24	COUNTY	S	LEXINGTON AV	O,S-17	SPRINGFIELD	E	LLOYD PL	T-21	SPRINGFIELD
E	LATOKA CT	Q-19,22	SPRINGFIELD	S	LEXUS AV	Q,S-15	COUNTY	S	LOCHLOMOND AV	R-22	SPRINGFIELD
E	LATOKA ST	Q-23,24	COUNTY	S	LEXUS CT	S-15	COUNTY	S	LOCK LN	V-11	COUNTY
W	LATOKA ST	Q-14,16	COUNTY	E	LIBBY DR	J-19	COUNTY	E	LOCUST ST	M-19,22	SPRINGFIELD
W	LATOKA ST	Q-16,17	SPRINGFIELD	W	LIBBY DR	J-19	COUNTY	W	LOCUST ST	M-18,19	SPRINGFIELD
W	LAURA LN	A-17	COUNTY	N	LIBERTY AV	T-10	REPUBLIC	S	LOGAN AV	S-27	COUNTY
N	LAUREL AV	K-16	COUNTY	N	LIBERTY LN	G-8	COUNTY	S	LOGAN DR	U-14	BATTLEFIELD
S	LAUREL AV	Q,R-16	COUNTY	E	LIBERTY ST	T-11	REPUBLIC	E	LOGAN ST	U-9,11	REPUBLIC
S	LAUREL AV	O-16	SPRINGFIELD	S	LILAC LN	V-15	BATTLEFIELD	E	LOGAN ST	J-12	WILLARD
W	LAUREL CIR	Q-16	COUNTY	W	LILLIAN DR	JA-28	STRAFFORD	W	LOGAN ST	U-8	REPUBLIC
S	LAUREL LN	R-16	COUNTY	N	LILY LN	JA-14	COUNTY	W	LOGAN ST	T-31	ROGERSVILLE
E	LAUREN LN	Q-28	COUNTY	S	LILY ST	JA-21	STRAFFORD	E	LOGANWOOD LN	S-28	COUNTY
E	LAVERNE TER	I-20	COUNTY	S	LIMERICK LN	S-11	COUNTY	N	LOGISTICS DR	J-29	STRAFFORD
W	LAZY HORSE LN	V-4	COUNTY	N	LIMESTONE LN	I-12	WILLARD	W	LOIS LN	U-7	REPUBLIC
N	LAZY MEADOW LN	P-7	COUNTY	N	LINCOLN AV	T-11	REPUBLIC	W	LOIS ST	Q-18	SPRINGFIELD
S	LE COMPTE RD	L-23	SPRINGFIELD	S	LINCOLN AV	U-14	BATTLEFIELD	E	LOLO TRL	R-22	SPRINGFIELD
S	LE SENTIER LN	V-29	COUNTY	S	LINCOLN AV	JA-28	STRAFFORD	S	LOMBARD CIR	O-22	SPRINGFIELD
E	LEADERSHIP DR	R-12	REPUBLIC	S	LINCOLN DR	U-14	BATTLEFIELD	E	LOMBARD CT	O-21	SPRINGFIELD
W	LEAH ST	U-17	COUNTY	N	LINCOLN DR	J-28	STRAFFORD	W	LOMBARD CT	O-18	SPRINGFIELD
S	LEANING TREE LN	P-24	COUNTY	S	LINCOLN ST	B-5	WALNUT GROVE	E	LOMBARD ST	O-20,23	SPRINGFIELD
S	LEAWOOD AV	R,S,T-16	COUNTY	W	LINCOLN ST	O-16,17	SPRINGFIELD	W	LOMBARD ST	O-13,15	COUNTY
S	LEAWOOD CT	S-16	COUNTY	E	LINDA ST	U-26	COUNTY	W	LOMBARD ST	O-15,18	SPRINGFIELD
E	LEBURN ST	K-24	COUNTY	E	LINDBERG PL	Q-19	SPRINGFIELD	E	LOMBARDY DR	V-9	REPUBLIC
N	LEDGE ROCK LN	F-6	COUNTY	E	LINDBERG ST	Q-19,20	SPRINGFIELD	W	LOMBARDY DR	V-8	REPUBLIC
S	LEDGESTONE AV	P-15	COUNTY	W	LINDBERG ST	Q-17,19	SPRINGFIELD	E	LOMITA ST	R-23	COUNTY
W	LEDGESTONE DR	V-31	ROGERSVILLE	S	LINDELL AV	S-19	SPRINGFIELD	E	LOMITA ST	R-22,23	SPRINGFIELD
E	LEE ST	U-9,11	REPUBLIC	S	LINDEN AV	Q,T-22	SPRINGFIELD	E	LON ST	K-21	COUNTY
W	LEE ST	M-17,18	SPRINGFIELD	E	LINDEN LN	S-12	REPUBLIC	N	LONDON PL	T-11	REPUBLIC
N	LEGACY CT	JA-17	COUNTY	N	LINDSEY AV	T-9	REPUBLIC	W	LONE OAK ST	L-11	COUNTY
W	LEGACY LN	R-4	COUNTY	N	LINK AV	JA-21	COUNTY	N	LONE PINE AV	M-21;N-22	SPRINGFIELD
E	LEGEND ST	T-11	REPUBLIC	N	LINK AV	M-21	SPRINGFIELD	S	LONE PINE AV	O-21;T-22	SPRINGFIELD
S	LEIGH LN	S-26	COUNTY	S	LINK AV	O,Q-21	SPRINGFIELD	E	LONESOME OAK LN	I-24	COUNTY
W	LEISA ST	R-15	COUNTY	S	LINNEA ST	C-26	FAIR GROVE	N	LONG DR	H-11	WILLARD
E	LELIA LN	H-20	COUNTY	N	LINRO LN	M-14	SPRINGFIELD	S	LONG DR	O-13	COUNTY
E	LEMON TREE CT	O-24	COUNTY	W	LINRO LN	M-14	SPRINGFIELD	S	LONG DR	O-13	COUNTY
N	LENNOX CT	N-24	COUNTY	S	LINWOOD AV	U-9	REPUBLIC	W	LONG DR	H-11	COUNTY
W	LENNOX DR	U-17	COUNTY	E	LINWOOD CIR	P-19	SPRINGFIELD	N	LONG RISE LN	G-17	COUNTY
E	LENNOX ST	J-12	WILLARD	E	LINWOOD DR	P-19,23	SPRINGFIELD	W	LONG SHOT LN	H-12	COUNTY
S	LEO BOONE LN	S-5	COUNTY	E	LINWOOD ST	P-23,24	COUNTY	N	LONG VIEW AV	K-24	COUNTY
N	LEONARDO DA VINCI LN	JA-11	COUNTY	E	LINWOOD ST	P-20,22	SPRINGFIELD	W	LONGLEAF DR	P-13	COUNTY
S	LERROY AV	T,U-17	COUNTY	W	LINWOOD ST	P-15	COUNTY	E	LONGVIEW CIR	O-24	SPRINGFIELD
S	LERROY CT	S-17	SPRINGFIELD	W	LINWOOD ST	P-18	SPRINGFIELD	E	LONGVIEW LN	P-25	COUNTY
N	LESTER JONES AV	K,L-13	SPRINGFIELD	E	LINWOOD TER	P-19,23	SPRINGFIELD	S	LOOKOUT CT	U-22	COUNTY

N	LOOKOUT LN	D-19	COUNTY	E	MADRID ST	Q-21	SPRINGFIELD	N	MAPLE ST	U-9	REPUBLIC
S	LOOKOUT RIDGE DR	V-23	SPRINGFIELD	W	MADRID ST	V-8	REPUBLIC	S	MAPLE ST	B-5	WALNUT GROVE
E	LOREN CT	P-23	SPRINGFIELD	E	MAG MOTOR LN	J-19	COUNTY	W	MAPLE ST	N-14	SPRINGFIELD
E	LOREN ST	U-11	REPUBLIC	S	MAGEN ST	C,D-26	FAIR GROVE	S	MAPLETREE LN	JA-28	STRAFFORD
E	LOREN ST	P-19,23	SPRINGFIELD	S	MAGNOLIA AV	U,V-9	REPUBLIC	N	MAPLEWOOD AV	U-8	REPUBLIC
W	LOREN ST	P-14	COUNTY	E	MAGNOLIA CT	J-29	STRAFFORD	E	MAPLEWOOD CT	S-19	SPRINGFIELD
W	LOREN ST	P-16,18	SPRINGFIELD	W	MAGNOLIA DR	U-15	BATTLEFIELD	E	MAPLEWOOD PL	S-19	SPRINGFIELD
E	LORI LEI CT	Q-24	COUNTY	E	MAGNOLIA LN	M-20	SPRINGFIELD	E	MAPLEWOOD ST	S-19	SPRINGFIELD
S	LORRAINE AV	V-8	REPUBLIC	N	MAHN AV	N-14	SPRINGFIELD	W	MAPLEWOOD ST	S-15,16	COUNTY
S	LORRAINE AV	V-8	COUNTY	S	MAHN AV	P-14	COUNTY	W	MAPLEWOOD ST	S-16,18	SPRINGFIELD
W	LOST CREEK LN	E-11	COUNTY	S	MAHN AV	O-14	SPRINGFIELD	N	MARANATHA CIR	K-19	SPRINGFIELD
W	LOUIS DR	JA-28	STRAFFORD	S	MAHN CT	P-14	COUNTY	N	MARANATHA LN	K-19	SPRINGFIELD
S	LOUISE CT	R-13	BROOKLINE	N	MAIN AV	T,U-8	REPUBLIC	W	MARCELLA DR	T-15,16	COUNTY
S	LOUISE RD	T-14	BATTLEFIELD	N	MAIN AV	L,O-18	SPRINGFIELD	W	MARGARET ST	M-17	SPRINGFIELD
S	LOVE CT	U-16	COUNTY	S	MAIN AV	U,V-8	REPUBLIC	N	MARILYN AV	H-22	COUNTY
E	LOVEJOY LN	T-30	COUNTY	S	MAIN AV	O,U-18	SPRINGFIELD	N	MARION AV	K,O-17	SPRINGFIELD
S	LOVERS LN	P-22	SPRINGFIELD	E	MAIN ST	H-3	ASH GROVE	S	MARION AV	P-17	SPRINGFIELD
E	LOWELL LN	J-26	COUNTY	E	MAIN ST	A-4;B-5	WALNUT GROVE	N	MARJORIE LN	M-15	SPRINGFIELD
S	LUCERNE CIR	T-11	COUNTY	N	MAIN ST	C-26	FAIR GROVE	S	MARK ST	I,J-11	WILLARD
E	LUELLA ST	O-24,25	COUNTY	N	MAIN ST	I-11	WILLARD	N	MARKET AV	O-18	SPRINGFIELD
S	LULLWOOD AV	P,Q-14	COUNTY	S	MAIN ST	U-15	BATTLEFIELD	S	MARKET AV	O,U-18	SPRINGFIELD
N	LULWOOD AV	O-14	SPRINGFIELD	S	MAIN ST	C-26	FAIR GROVE	S	MARKETPLACE AVE E	S-15	BATTLEFIELD
S	LULWOOD AV	O-14	SPRINGFIELD	S	MAIN ST	I,J-11	WILLARD	S	MARKETPLACE AVE W	S-15	BATTLEFIELD
E	LUNAR ST	U-10,11	REPUBLIC	W	MAIN ST	H-2,3	ASH GROVE	S	MARKHAM CT	P-24	COUNTY
N	LURVEY RD	M-22	SPRINGFIELD	W	MAIN ST	A-4	WALNUT GROVE	E	MARKS CT	JA-20	COUNTY
S	LUSTER AV	O,T-21	SPRINGFIELD	S	MAJESTIC CT	R-21	SPRINGFIELD	E	MARLA LN	T-27	COUNTY
S	LUSTER CT	U-21	SPRINGFIELD	N	MALLARD LN	L-20	COUNTY	N	MARLAN AV	L,P-21	SPRINGFIELD
W	LUXOR LN	D-11	COUNTY	S	MALLEY CT	R-16	COUNTY	S	MARLAN AV	O,R-21	SPRINGFIELD
S	LYLA AVE	R-13	SPRINGFIELD	S	MALLEY CT	R-16	SPRINGFIELD	E	MARLAN CT	O-21	SPRINGFIELD
S	LYNDA LN	O-3	COUNTY	E	MANCHESTER DR	U-19,20	COUNTY	S	MARLBOROUGH AV	Q,R-15	COUNTY
N	LYNETTE AV	U-10	REPUBLIC	E	MANCHESTER RD	V-19	COUNTY	S	MARLBOROUGH CT	Q-15	COUNTY
N	LYNN AVE	U-9,10	REPUBLIC	E	MANCHESTER ST	Q-21	SPRINGFIELD	N	MARLOWE AV	M,N-24	COUNTY
S	LYNN AVE	U,V-9	REPUBLIC	W	MANGROVE ST	P-13	COUNTY	E	MARQUETTE CT	T-20	SPRINGFIELD
S	LYNN CROSSING LN	V-25	COUNTY	E	MANITOO ST	R-22	SPRINGFIELD	S	MARQUETTE CT	T-21	SPRINGFIELD
E	LYNN ST	N-19,20	SPRINGFIELD	E	MANITOO VALLEY CT	R-22	SPRINGFIELD	E	MARSA DR	P-21,22	SPRINGFIELD
W	LYNN ST	N-16,19	SPRINGFIELD	S	MANLEY AV	R-16	COUNTY	S	MARSEILLES AV	V-8	REPUBLIC
S	LYNNE DR	I-11	WILLARD	S	MANLEY AV	R-16	SPRINGFIELD	E	MARSHALL ST	U-11	REPUBLIC
N	LYON AV	L,N-18	SPRINGFIELD	S	MANLEY CT	Q-16	COUNTY	N	MARSHALL ST	U-31	ROGERSVILLE
S	LYON AV	T-18	SPRINGFIELD	S	MANLEY DR	Q-16	COUNTY	S	MARSHALL ST	U-31	ROGERSVILLE
N	LYON AVE	T-11	REPUBLIC	N	MANOR LN	JA-20	COUNTY	N	MARTIN AV	K,L-24	SPRINGFIELD
				W	MANUFACTURERS ST	M-14	SPRINGFIELD	W	MARTIN LN	H-15	COUNTY
				N	MAPLE	H-3	ASH GROVE	S	MARTONE LN	T-6	COUNTY
				N	MAPLE AV	T-9	REPUBLIC	W	MARTY ST	T-16	COUNTY
				S	MAPLE AV	U,V-9	REPUBLIC	N	MARWIN AV	K-21	COUNTY
				S	MAPLE AVENUE PL	T-17	COUNTY	S	MARY ANN AV	T-15	COUNTY
				S	MAPLE GROVE AV	P-21	SPRINGFIELD	S	MARY AV	P-19	SPRINGFIELD
				W	MAPLE HILL LN	V-6	COUNTY	E	MARY BETH ST	T-10	REPUBLIC
				S	MAPLE LEAF LN	R-13	COUNTY	E	MARY RD	U-24	COUNTY
				S	MAPLE LEAF LN	R-13	SPRINGFIELD	W	MARY ST	T-14	BATTLEFIELD
				N	MAPLE LN	H-3	ASH GROVE	W	MARY TODD LN	U-14	BATTLEFIELD
				N	MAPLE LN	JA-15	COUNTY	S	MARYLAND AV	U,V-19	COUNTY
				S	MAPLE LN	H-3	ASH GROVE	S	MARYLAND AV	P,R-19	SPRINGFIELD
				E	MAPLE RIDGE LN	O-30	COUNTY	E	MARYLAND CT	U,V-19	COUNTY
				E	MAPLE ST	C-26,27	FAIR GROVE	S	MASADA LN	J-12	WILLARD

- M -

E	MASON LN	Q-30	COUNTY	W	MEADOWLARK CIR	V-16	COUNTY	S	MIAMI CT	S-19	SPRINGFIELD
W	MATTERDALE LN	K-11	COUNTY	S	MEADOWLARK CT	JA-29	STRAFFORD	W	MICHELANGELO DR	JA-11	COUNTY
N	MATTESON AV	U-10	REPUBLIC	N	MEADOWLARK DR	H-11	WILLARD	S	MICHELLE AV	U-7	REPUBLIC
E	MATTHEW LN	I-12	WILLARD	S	MEADOWLARK DR	S,T-16	COUNTY	E	MICHELLE PL	R-21	SPRINGFIELD
N	MAVERICK LN	K-7	COUNTY	S	MEADOWLARK LN	Q,U-16	COUNTY	S	MICHIGAN AV	U-18	COUNTY
N	MAYBERRY AV	U-11	REPUBLIC	E	MEADOWLARK PL	U-19	COUNTY	S	MICHIGAN AV	S-18	SPRINGFIELD
N	MAYFAIR AV	L-22	SPRINGFIELD	W	MEADOWLARK ST	U-14	BATTLEFIELD	S	MICHIGAN TER	S-18	SPRINGFIELD
S	MAYFAIR AV	Q-22	SPRINGFIELD	E	MEADOWLARK ST	U-19,20	COUNTY	S	MIDDLETON AV	S,T,V-22	SPRINGFIELD
E	MAYFIELD LN	K-31	COUNTY	S	MEADOWLARK ST	C-26	FAIR GROVE	W	MIGHTY OAKS LN	M-11	COUNTY
S	MAYO PL	T-21	SPRINGFIELD	W	MEADOWLARK ST	U-16	COUNTY	N	MILL RIDGE AV	JA-21	COUNTY
W	MAYWOOD ST	S-16	COUNTY	E	MEADOWMERE PL	P-23	COUNTY	E	MILL ST	U-9	REPUBLIC
W	MAZZY DR	J-19	COUNTY	E	MEADOWMERE PL	P-23	SPRINGFIELD	E	MILL ST	I-11	WILLARD
S	MCALLISTER AV	O-19	SPRINGFIELD	E	MEADOWMERE ST	P-25	COUNTY	W	MILL ST	H-2,3	ASH GROVE
E	MCARTHUR DR	V-19	COUNTY	E	MEADOWMERE ST	P-19,22	SPRINGFIELD	W	MILL ST	U-8	REPUBLIC
E	MCCABE ST	J-28	STRAFFORD	W	MEADOWMERE ST	P-14,16	COUNTY	W	MILL ST	N-17,19	SPRINGFIELD
W	MCCABE ST	J,JA-28	STRAFFORD	W	MEADOWMERE ST	P-16,19	SPRINGFIELD	S	MILLBROOK AV	S-15	COUNTY
S	MCCANN AV	U,V-20	COUNTY	S	MEADOWOOD AVE	M-24; V-17	COUNTY	N	MILLER AV	N, O-14	SPRINGFIELD
S	MCCANN AV	O,T-20	SPRINGFIELD	E	MEADOWOOD DR	P-24	COUNTY	S	MILLER AV	O,P-14	COUNTY
S	MCCANN CT	S-20	SPRINGFIELD	W	MEADOWS DR	U-8	REPUBLIC	S	MILLER AV	O-14	SPRINGFIELD
E	MCCANSE ST	K-19,20	SPRINGFIELD	N	MEADOWVIEW AV	H-3	ASH GROVE	E	MILLER RD	U-10	COUNTY
W	MCCANSE ST	K-17	SPRINGFIELD	N	MEADOWVIEW AV	H-3	COUNTY	E	MILLER RD	U-9,10	REPUBLIC
W	MCCANSE ST	K-16	COUNTY	N	MEADOWVIEW AV	O-22	SPRINGFIELD	N	MILLER RD	I-11,12	WILLARD
E	MCCLERNON ST	K-19,21	SPRINGFIELD	S	MEADOWVIEW AV	O,V-22	SPRINGFIELD	S	MILLER RD	I-11,12	WILLARD
W	MCCLERNON ST	K-16,17	COUNTY	S	MEADOWVIEW DR	V-22	SPRINGFIELD	W	MILLER RD	U-8	REPUBLIC
S	MCCRITE AV	O-26	COUNTY	W	MEADOWVIEW LN	U-7	REPUBLIC	N	MILLER VALLEY CT	JA-21	COUNTY
S	MCCULLOUGH AV	T-20	SPRINGFIELD	N	MEDICAL DR	H-4	ASH GROVE	E	MILLWOOD DR	V-22,23	SPRINGFIELD
N	MCCURRY AVE	JA-19	COUNTY	S	MEGAN LN	J-13	WILLARD	E	MILTON ST	T-10	REPUBLIC
S	MCCURRY AVE	Q-15	SPRINGFIELD	S	MELALEUCA DR	O-25	COUNTY	N	MILUNIER LN	E-11,12	COUNTY
E	MCDANIEL ST	O-19,22	SPRINGFIELD	E	MELANIE LN	T-24	COUNTY	E	MIMOSA ST	R-22;P-20	SPRINGFIELD
W	MCDANIEL ST	O-18,19	SPRINGFIELD	W	MELBOURNE CT	U-17	COUNTY	W	MINOTA ST	P-14	COUNTY
E	MC GEE ST	Q-19,20	SPRINGFIELD	E	MELBOURNE PL	U-19	COUNTY	W	MINOTA ST	P-18	SPRINGFIELD
W	MC GEE ST	Q-17,19	SPRINGFIELD	E	MELBOURNE RD	U-21,22	COUNTY	E	MIRABEAU ST	R-21	SPRINGFIELD
S	MCKEE AV	V-8	REPUBLIC	W	MELBOURNE RD	U-18	COUNTY	S	MIRANDA CT	S-18	SPRINGFIELD
E	MCKENZIE LN	U-27	COUNTY	W	MELBOURNE ST	U-16,18	COUNTY	E	MIRKWOOD LN	A,B-20	COUNTY
W	McKENZIE ST	U-15	BATTLEFIELD	W	MEL-O CT	S-18	SPRINGFIELD	S	MISSION AV	O-23	SPRINGFIELD
W	MCKINLEY ST	L-14	SPRINGFIELD	S	MELISSA AV	U-7	REPUBLIC	S	MISSION CIR	O-23	SPRINGFIELD
N	MCQUEARY AV	H-3	ASH GROVE	N	MELLOW SPRING LN	N-27	COUNTY	E	MISSION ST	T-10,11	REPUBLIC
E	MCSWEENEY PL	J-20	COUNTY	E	MELODY LN	Q-23	COUNTY	N	MISSOURI AV	L,N-18	SPRINGFIELD
N	MEADOW CREST LN	G-18	COUNTY	W	MELODY LN	V-8	REPUBLIC	S	MISSOURI AV	O,Q-18	SPRINGFIELD
E	MEADOW DR	R-21	SPRINGFIELD	W	MELODY LN	S-17	SPRINGFIELD	N	MISSOURI BLVD	T-28-29	ROGERSVILLE
E	MEADOW DR	R-21	SPRINGFIELD	S	MELROSE AV	R-21	SPRINGFIELD	S	MISSOURI CT	Q-18	SPRINGFIELD
N	MEADOW DR	M-12	COUNTY	W	MELROSE ST	U-18	COUNTY	N	MISSOURI OAK TRAIL	I,J-24	COUNTY
W	MEADOW DR	L-12	COUNTY	W	MELVILLE RD	L-17	SPRINGFIELD	E	MISTY LN	C-19	COUNTY
N	MEADOW LAKE DR	E-17;L-12	COUNTY	N	MEMORIAL PLZ	O-19	SPRINGFIELD	E	MISTY WOODS ST	Q-24	COUNTY
E	MEADOW ST	T-11	REPUBLIC	S	MEMORY LN	P-4	COUNTY	E	MITCHELL CT	V-9	REPUBLIC
N	MEADOWBREEZE LN	D-15	COUNTY	S	MENTOR AV	S,T-22	SPRINGFIELD	W	MOARK ST	U-15	BATTLEFIELD
S	MEADOWBROOK AV	Q,T-17	SPRINGFIELD	E	MENTOR ST	U-19	COUNTY	W	MOARK ST	U-16	COUNTY
W	MEADOWBROOK CIR	Q-18	SPRINGFIELD	E	MERCY LN	Q-29	COUNTY	W	MOCKINGBIRD LN	R-7	COUNTY
N	MEADOWGATE CT	JA-19	COUNTY	E	MERRYVALE CT	P-24	COUNTY	S	MOLLY LN	V-23	COUNTY
E	MEADOWGATE DR	JA-19	COUNTY	W	MESA ST	U-15	BATTLEFIELD	N	MONARCH AV	JA-21	COUNTY
W	MEADOWGATE DR	JA-18	COUNTY	N	METEOR AV	N-15	SPRINGFIELD	E	MONASTERY ST	S,T-19	SPRINGFIELD
W	MEADOWLANE ST	R-17	SPRINGFIELD	S	METEOR AV	P-15	COUNTY	E	MONROE CIR	O-22	SPRINGFIELD
S	MEADOWLARK AV	R,S-16	COUNTY	N	METEOR DR	O-15	SPRINGFIELD	E	MONROE CT	O-26,27	COUNTY
E	MEADOWLARK CIR	U-19	COUNTY	S	MEYER AV	Q-17	SPRINGFIELD	W	MONROE CT	O-15	SPRINGFIELD

E	MONROE ST	O-20,23	SPRINGFIELD	W	MORNINGSIDE ST	R-16,19	SPRINGFIELD	N	NATURES LN	E-25	COUNTY
E	MONROE ST	B-4,5	WALNUT GROVE	S	MORNINGWAY DR	R-22	SPRINGFIELD	W	NAVAJO ST	V-8	REPUBLIC
W	MONROE ST	O-15,17	SPRINGFIELD	E	MORRIS ST	U-11	REPUBLIC	N	NEASE LN	E-30	COUNTY
W	MONROE ST	B-4	WALNUT GROVE	E	MORTON ALLEY LN	N-29	COUNTY	N	NEERGARD AV	K,L-21	SPRINGFIELD
E	MONROE TER	O-20,22	SPRINGFIELD	E	MOSLEY LN	I-20	COUNTY	W	NELL CT	T-15	BATTLEFIELD
W	MONROE TER	O-18	SPRINGFIELD	W	MOSQUITO LN	O-9	COUNTY	N	NETTLETON AV	M,O-18	SPRINGFIELD
N	MONTANA LN	C-5	COUNTY	S	MOULDER AV	R-22	SPRINGFIELD	S	NETTLETON AV	U,V-18	COUNTY
E	MONTCLAIR CT	R-21	SPRINGFIELD	W	MT VERNON ST	O-14	COUNTY	S	NETTLETON AV	O,S-18	SPRINGFIELD
W	MONTCLAIR CT	R-16	COUNTY	W	MT VERNON ST	O-14,19	SPRINGFIELD	W	NETTLETON CT	U-18	COUNTY
E	MONTCLAIR ST	R-19,22	SPRINGFIELD	N	MT ZION CT	JA-18	COUNTY	S	NEW AV	O,P-18	SPRINGFIELD
W	MONTCLAIR ST	R-15,16	COUNTY	E	MUIR ST	T-22	SPRINGFIELD	N	NEW CASTLE AV	N-23	SPRINGFIELD
W	MONTCLAIR ST	R-18	SPRINGFIELD	N	MULL LN	C-14	COUNTY	W	NEW DAWN LN	E-14	COUNTY
N	MONTE VISTA AV	O-22	SPRINGFIELD	S	MULBERRY AVE	P-13	COUNTY	N	NEW HOPE LN	H-9	COUNTY
S	MONTE VISTA AV	O-22	SPRINGFIELD	S	MULLBERRY LN	O-24	COUNTY	E	NEW MADRID DR	V-10	REPUBLIC
S	MONTEBELLO AV	P-18	SPRINGFIELD	E	MULLIGAN CIR	O-23	SPRINGFIELD	E	NEW MELVILLE RD	I-11;J-13	WILLARD
S	MONTEGO DR	U-21	COUNTY	E	MULLINGS LN	A-22	COUNTY	W	NEW MELVILLE RD	I-11	WILLARD
N	MONTEREY AV	O-15	SPRINGFIELD	N	MULROY RD	L-25	SPRINGFIELD	S	NEWCASTLE CT	U-23	COUNTY
S	MONTEREY AV	O-15	SPRINGFIELD	W	MULROY ST	N-16	SPRINGFIELD	W	NEWHOUSE LN	Q-3	COUNTY
N	MONTEREY CT	O-15	SPRINGFIELD	S	MUMFORD AV	Q-24	COUNTY	N	NEWTON AV	L,O-18	SPRINGFIELD
W	MONTEREY ST	U-15	BATTLEFIELD	S	MUMFORD AV	O-23	SPRINGFIELD	S	NEWTON AV	U-18	COUNTY
W	MONTERRY CT	U-15	BATTLEFIELD	S	MUMFORD CIR	O-23	COUNTY	S	NEWTON AV	O,T-18	SPRINGFIELD
S	MONTGOMERY AVE	V-10	REPUBLIC	S	MUMFORD CIR	O-23	SPRINGFIELD	N	NIAS AV	JA-21	COUNTY
S	MONTGOMERY AVE	JA-28	STRAFFORD	S	MUMFORD CT	O-23	SPRINGFIELD	N	NIAS AV	M,N-21	SPRINGFIELD
E	MONTICELLO DR	J-28	STRAFFORD	N	MUMFORD DR	M-23	COUNTY	W	NICHOLAS ST	P-14	COUNTY
S	MONTPELIER CT	V-8	REPUBLIC	S	MUMFORD DR	O,P-23	COUNTY	W	NICHOLAS ST	V-8	REPUBLIC
W	MONTREAL ST	P-14	COUNTY	S	MUMFORD DR	O-23	SPRINGFIELD	W	NICHOLS ST	N-15,19	SPRINGFIELD
E	MONTROSE CT	U-23	COUNTY	E	MUNDARE AV	D-25	COUNTY	W	NICOLE ST	U-7	REPUBLIC
E	MONTROSE DR	T-19	COUNTY	W	MUNHOLLON LN	U-16	COUNTY	S	NINTH AV	O-18	SPRINGFIELD
S	MONTROSE PL	T-19	COUNTY	N	MURPHY DR	U-11	REPUBLIC	N	NIXON AV	K-16	COUNTY
W	MONUMENT BLVE	U-30,31	ROGERSVILLE	S	MURPHY RD	V-23	COUNTY	N	NIXON AV	M-16	SPRINGFIELD
W	MOON LN	O-4	COUNTY	W	MURRAY DR	T-17,18	COUNTY	W	NIXON DR	JA-28	COUNTY
W	MOON SHADOW LN	Q-8	COUNTY	E	MURRAY ST	H-3	ASH GROVE	W	NIXON DR	JA-28	STRAFFORD
E	MOONGATE LN	N-23	COUNTY	W	MURRAY ST	H-3	ASH GROVE	W	NOAH CT	P-14	COUNTY
E	MOONLIGHT ST	U-10,11	REPUBLIC	W	MUSKET RIDGE RD	V-11	COUNTY	W	NOAH ST	P-14	COUNTY
W	MOONLIGHT VALLEY DR	G-2,3	ASH GROVE	E	MUSTANG LN	I-25	COUNTY	W	NOEL LN	O-29	COUNTY
S	MOONLIT LN	S-10	COUNTY	E	MUSTARD WY	L-23,24	SPRINGFIELD	W	NOKES LN	U-13	COUNTY
S	MOONSHINE CT	U-20	SPRINGFIELD	N	MYA LN	M-10	COUNTY	N	NOLTING AV	N-16	SPRINGFIELD
S	MOORE AV	R-16	COUNTY					S	NOLTING AV	Q-16	COUNTY
W	MOORES ST	L-15	SPRINGFIELD					S	NOLTING AV	O-16	SPRINGFIELD
S	MORELAND AV	S-16	COUNTY					E	NORA ROSE LN	E-27	COUNTY
S	MORELAND CT	R,S-16	COUNTY	S	NAKIA LN	S-31	COUNTY	E	NORA ST	L-20,23	SPRINGFIELD
S	MORENO LN	P-26,27	COUNTY	N	NARROW WAY LN	B-14	COUNTY	E	NORMAL CIR	P-22	SPRINGFIELD
S	MORGAN AVE	U-14	BATTLEFIELD	S	NATALIE AV	O-13	COUNTY	E	NORMAL ST	P-19	SPRINGFIELD
W	MORGAN LN	A-14	COUNTY	S	NATCHEZ RD	V-10	REPUBLIC	W	NORMAL ST	P-14	COUNTY
E	MORGAN LYDIA LN	Q-30	COUNTY	S	NATHANIEL LYON AV	U-14	BATTLEFIELD	W	NORMAL ST	P-18	SPRINGFIELD
S	MORNING GLORY LN	U,V-15	BATTLEFIELD	N	NATIONAL AV	K-19	COUNTY	S	NORMANDY AV	V-8	REPUBLIC
N	MORNING STAR AV	K-16	COUNTY	N	NATIONAL AV	K,O-19	SPRINGFIELD	E	NORMANDY DR	Q-22	SPRINGFIELD
W	MORNING STAR LN	R-11	COUNTY	S	NATIONAL AV	U-19	COUNTY	S	NORSHIRE CT	U-21	SPRINGFIELD
S	MORNINGSIDE AVE	U-9	REPUBLIC	S	NATIONAL AV	O,U-19	SPRINGFIELD	E	NORSHIRE ST	U-21	SPRINGFIELD
W	MORNINGSIDE CT	R-16	COUNTY	E	NATIONAL PLACE BLVD	U-19	SPRINGFIELD	E	NORTH ST	L-20	SPRINGFIELD
W	MORNINGSIDE CT	R-16	SPRINGFIELD	S	NATIONAL PLACE BLVD	T-19	SPRINGFIELD	N	NORTH ST	A-5	WALNUT GROVE
W	MORNINGSIDE PL	R-15	COUNTY	S	NATURAL BRIDGE DR	R-23	COUNTY	W	NORTH ST	L-16;T-11	COUNTY
E	MORNINGSIDE ST	R-19	SPRINGFIELD	S	NATURAL FALLS DR	V-23	SPRINGFIELD	W	NORTH ST	T-8	REPUBLIC
W	MORNINGSIDE ST	R-15,16	COUNTY	S	NATURE CENTER WAY	T-22	SPRINGFIELD	W	NORTH ST	T-8	REPUBLIC

- N -

W NORTH ST ..... L-18 SPRINGFIELD  
 E NORTH VIEW ..... M-31 COUNTY  
 N NORTHERN HEIGHTS DR ..... A-15 COUNTY  
 S NORTHERN RIDGE RD ..... V-16 COUNTY  
 E NORTHFIELD RD ..... J-19 COUNTY  
 S NORTHRIP LN ..... P-31 COUNTY  
 W NORTHVIEW AV ..... H-3 COUNTY  
 N NORTHVIEW CIR E ..... B-26 FAIR GROVE  
 N NORTHVIEW CIR W ..... B-26 FAIR GROVE  
 N NORTHWOOD AV ..... T-10 REPUBLIC  
 N NORTHWOOD CIR ..... H-11 WILLARD  
 E NORTON RD ..... K-19,21 SPRINGFIELD  
 W NORTON RD ..... L-16,17 COUNTY  
 W NORTON RD ..... K-17,19 SPRINGFIELD  
 N NORWOOD DR ..... N-21 SPRINGFIELD  
 E NOTTINGHAM LN ..... U-19 COUNTY  
 W NOTTINGHAM LN ..... U-19 COUNTY  
 E NOTTINGHAM ST ..... U-19,21 SPRINGFIELD  
 W NOTTINGHAM ST ..... U-14 BATTLEFIELD  
 W NOTTINGHAM ST ..... U-16,17 COUNTY  
 W NOTTINGHAM ST ..... U-18 SPRINGFIELD

- O -

N O DEAN LN ..... L-10 COUNTY  
 E O GORMAN CT ..... JA-20 COUNTY  
 N O HARA AV ..... K-16 COUNTY  
 N O HARA AV ..... M,N-16 SPRINGFIELD  
 W O NEAL RD ..... U-8 REPUBLIC  
 N OAK ARBOR LN ..... N-3 COUNTY  
 S OAK AV ..... R,T-22 SPRINGFIELD  
 N OAK COURT PL ..... T-10 REPUBLIC  
 N OAK CREEK LN ..... I-27 COUNTY  
 E OAK CREEK ST ..... U-20 SPRINGFIELD  
 W OAK CREST LN ..... H-14 COUNTY  
 W OAK DR ..... J-28 STRAFFORD  
 N OAK GROVE AV ..... L-22;N-21 SPRINGFIELD  
 S OAK GROVE AV ..... O,Q-21 SPRINGFIELD  
 S OAK HILL LN ..... S-31 COUNTY  
 E OAK KNOLL ST ..... P-23,24 COUNTY  
 W OAK LAWN ST ..... V-31 ROGERSVILLE  
 N OAK PARK DR ..... L-16 COUNTY  
 N OAK PARK DR ..... N-16 SPRINGFIELD  
 S OAK PARK DR ..... O,Q-16 SPRINGFIELD  
 N OAK POINT AV ..... K-18 COUNTY  
 N OAK RIDGE LN ..... H-15 COUNTY  
 S OAK RUN PL ..... P-23 SPRINGFIELD  
 W OAK RUN ST ..... U-15 BATTLEFIELD  
 W OAK ST ..... JA-12 COUNTY  
 E OAK TREE LN ..... U-19 COUNTY  
 E OAK VALLEY ..... M-30 COUNTY  
 S OAKBROOK AV ..... Q-23 COUNTY  
 S OAKCLIFF AV ..... JA-28 STRAFFORD  
 N OAKFAIR PL ..... M-24 COUNTY

W OAKHAVEN LN ..... V-16 COUNTY  
 N OAKLAND AV ..... K,M-17 SPRINGFIELD  
 N OAKLAWN DR ..... E-17 COUNTY  
 N OAKLEAF LN ..... K-3 COUNTY  
 S OAKMONT AV ..... Q-23 SPRINGFIELD  
 S OAKMONT AV ..... P,Q-23 COUNTY  
 S OAKMONT CT ..... Q-23 COUNTY  
 S OAKS DR ..... Q-24 SPRINGFIELD  
 W OAKVILLE RD ..... U-18 COUNTY  
 N OAKWOOD AV ..... U-10 COUNTY  
 N OAKWOOD AV ..... U-10 REPUBLIC  
 S OAKWOOD AV ..... U-10 REPUBLIC  
 W OAKWOOD DR ..... T-16 COUNTY  
 E OAKWOOD LN ..... M-20 SPRINGFIELD  
 W ODYSSEY LN ..... N-8 COUNTY  
 W OJAI LN ..... D-8 COUNTY  
 W OLD 65 HWY ..... C-25,26 FAIR GROVE  
 N OLD COUNTRY LN ..... G-19 COUNTY  
 W OLD HICKORY LN ..... M-10 COUNTY  
 S OLD INGRAM MILL RD ..... Q-22 SPRINGFIELD  
 OLD MILL CIR ..... C-27 FAIR GROVE  
 E OLD MILL RD ..... C-26,27 FAIR GROVE  
 W OLD MILL RD ..... B-25;C-26 FAIR GROVE  
 N OLD NELSON LN ..... E-9 COUNTY  
 S OLD OAK WY ..... T,U-18 COUNTY  
 N OLD ORCHARD AV ..... M-22 SPRINGFIELD  
 S OLD ORCHARD AV ..... O-22 SPRINGFIELD  
 N OLD ORCHARD DR ..... J-28 COUNTY  
 N OLD ORCHARD DR ..... J-28 STRAFFORD  
 S OLD ORCHARD DR ..... JA-28 STRAFFORD  
 W OLD RIVER LN ..... F-13 COUNTY  
 E OLD ROUTE 66 ..... JA-29 COUNTY  
 E OLD ROUTE 66 ..... JA-29 STRAFFORD  
 W OLD ROUTE 66 ..... JA-27,28 STRAFFORD  
 W OLD SANDERS LN ..... V-11 COUNTY  
 E OLD STONE AV ..... S-11 REPUBLIC  
 N OLD TOWN AVE ..... T-9 REPUBLIC  
 N OLD TRAIL LN ..... D-24 COUNTY  
 E OLD WEAVER RD ..... T,U-19 COUNTY  
 W OLD WEAVER RD ..... T,U-19 COUNTY  
 S OLD WIRE RD ..... T,U-14 BATTLEFIELD  
 S OLD WIRE RD ..... T,U-14 COUNTY  
 E OLD WORLD LN ..... R-28 COUNTY  
 E OLDE IVY ST ..... T-21 SPRINGFIELD  
 S OLDE SAVANNAH AVE ..... V-10 REPUBLIC  
 E OLIVE CT ..... O-21 SPRINGFIELD  
 N OLIVE CT ..... JA-18 COUNTY  
 E OLIVE ST ..... O-19,20,23 SPRINGFIELD  
 E OLIVE ST ..... JA-29 STRAFFORD  
 W OLIVE ST ..... U-8 REPUBLIC  
 W OLIVE ST ..... T-31 ROGERSVILLE  
 W OLIVE ST ..... O-16,19 SPRINGFIELD  
 W OLIVE ST ..... JA-28 STRAFFORD  
 E OLIVER PL ..... V-24 COUNTY

W OLIVIA ST ..... T-15 COUNTY  
 W ONEIDA DR ..... P-14 COUNTY  
 N OPPORTUNITY AV ..... T-11 REPUBLIC  
 N ORCHARD AV ..... H-3 ASH GROVE  
 N ORCHARD AV ..... H-3 COUNTY  
 N ORCHARD BLVD ..... B-26 COUNTY  
 N ORCHARD BLVD ..... B,C-26 FAIR GROVE  
 S ORCHARD BLVD ..... C-26 FAIR GROVE  
 N ORCHARD CREST AV ..... N,O-15 SPRINGFIELD  
 S ORCHARD CREST AV ..... O,Q-15 COUNTY  
 S ORCHARD CREST AV ..... O-15 SPRINGFIELD  
 W ORCHARD LN ..... V-15 BATTLEFIELD  
 S ORCHARD WAY AVE ..... O-13 COUNTY  
 S ORIN AV ..... S-22 SPRINGFIELD  
 S ORLAND AV ..... P-21 SPRINGFIELD  
 E ORR ST ..... R-12 BROOKLINE  
 E OSAGE DR ..... V-19 COUNTY  
 E OSAGE DR ..... J-12 WILLARD  
 E OSAGE ST ..... JA-29 STRAFFORD  
 E OSAGE ST ..... J-13 WILLARD  
 E OTTAWA ST ..... Q-21 SPRINGFIELD  
 E OTTOWA CT ..... Q-19 SPRINGFIELD  
 S OVERBROOK AV ..... P-18 SPRINGFIELD  
 E OVERBROOK CT ..... C-26 FAIR GROVE  
 S OVERBROOK DR ..... C-26 FAIR GROVE  
 S OVERHILL AV ..... P,Q,R-16 COUNTY  
 S OVERHILL AV ..... P-16 SPRINGFIELD  
 S OVERHILL CT ..... R-16 COUNTY  
 S OVERLAND AV ..... S-17 SPRINGFIELD  
 N OVERLAND LN ..... E-24 COUNTY  
 W OVERLAND ST ..... S-15 COUNTY  
 S OVERLOOK TRL ..... V-16 COUNTY  
 S OWEN CT ..... T-15 COUNTY  
 S OWEN LN ..... J-13 WILLARD  
 N OWL RIDGE LN ..... I-24 COUNTY  
 N OWL VALLEY LN ..... D-19 COUNTY  
 E OWLS NEST LN ..... O-29 COUNTY  
 W OXBOW LN ..... V-16 COUNTY  
 S OXFORD AV ..... P,Q-16 COUNTY  
 S OXFORD AV ..... Q-16 SPRINGFIELD  
 N OXFORD DR ..... T-10 REPUBLIC  
 S OXYNARD DR ..... T,U-16 COUNTY  
 N OZARK AV ..... M-19 SPRINGFIELD

- P -

N PACIFIC AV ..... R-12 BROOKLINE  
 N PACIFIC LN ..... K-10 COUNTY  
 E PACIFIC ST ..... M-19,22 SPRINGFIELD  
 E PACIFIC ST ..... M-25 COUNTY  
 W PACIFIC ST ..... M-16,19 SPRINGFIELD  
 N PACKER RD ..... M-22 SPRINGFIELD  
 W PAGE PL ..... O-15 SPRINGFIELD  
 W PAGE ST ..... O-13 COUNTY

E	PAGE ST	O-20,21	SPRINGFIELD	W	PARKWAY ST	H-3	ASH GROVE	S	PENZANCE AV	O-24	COUNTY
W	PAGE ST	O-14,18	SPRINGFIELD	N	PARKWOOD AV	T-10	REPUBLIC	W	PEONY TER	U-15	BATTLEFIELD
S	PAINT HORSE LN	T-25	COUNTY	E	PARKWOOD ST	L-21	SPRINGFIELD	E	PERRY ST	V-10	REPUBLIC
N	PAINTED SPRINGS LN	E-22	COUNTY	N	PARTNERSHIP BLVD	L-23,24	SPRINGFIELD	N	PERRYMAN AV	H-3	ASH GROVE
E	PAJADEL LN	H-28	COUNTY	S	PATRICIA AV	O-20	SPRINGFIELD	S	PERRYMAN ST	I-11	WILLARD
S	PALASKA LN	S-8	COUNTY	W	PATRIOT LN	U-16	COUNTY	E	PERSHING ST	O-19	SPRINGFIELD
S	PALISADES AV	U-15	BATTLEFIELD	S	PATRIOT PLACE DR	U-31	ROGERSVILLE	S	PERSHING ST	I,J-11	WILLARD
S	PALISADES DR	R-15	COUNTY	N	PATTERSON AV	L,O-21	SPRINGFIELD	W	PERSHING ST	O-18,19	SPRINGFIELD
W	PALM DR	U-19	SPRINGFIELD	S	PATTERSON AV	U-8	REPUBLIC	W	PERSIMMON CT	JA-10,11	COUNTY
S	PALMER AV	T-20	SPRINGFIELD	S	PATTERSON AV	O,R-21	SPRINGFIELD	W	PFEIFFER CT	L-14	SPRINGFIELD
E	PALOMINO LN	U-26	COUNTY	S	PATTERSON SPUR	O-21	SPRINGFIELD	W	PHEASANT LN	H-11	WILLARD
E	PANTHER HOLLOW LN	P-29	COUNTY	N	PATTON AV	N,O-19	SPRINGFIELD	W	PHEASANT RIDGE LN	R-14	COUNTY
N	PAPS LN	J-25	COUNTY	S	PATTON AV	O,S-19	SPRINGFIELD	W	PHEASANT RUN ST	U-18	COUNTY
S	PARADISE AVE	Q-14	COUNTY	S	PAULA AV	U-17	COUNTY	N	PHELPS AV	T-8	REPUBLIC
E	PARADISE LN	V-21	COUNTY	S	PAULA AV	O,P-22	SPRINGFIELD	E	PHELPS ST	N-19,21	SPRINGFIELD
E	PARAGON ST	L-20	SPRINGFIELD	N	PAULS PL	JA-18	COUNTY	W	PHELPS ST	N-17,19	SPRINGFIELD
E	PARALLEL LN	K-24	COUNTY	N	PAVILION PL	M-25	COUNTY	S	PHILMAR DR	V-20	COUNTY
E	PARALLEL LN	K-24,25	SPRINGFIELD	E	PEA RIDGE DR	V-10	REPUBLIC	S	PIAZZA AV	V-23	SPRINGFIELD
E	PARIS LN	T-24	COUNTY	E	PEACE LN	O-30	COUNTY	W	PICARDY ST	V-8	REPUBLIC
N	PARK AV	K-17	COUNTY	E	PEACEFUL ST	T-11	REPUBLIC	N	PICKWICK AV	JA-20	COUNTY
N	PARK AV	K,O-17	SPRINGFIELD	S	PEACH TREE AV	O,P-22	SPRINGFIELD	N	PICKWICK AV	K,N-20	SPRINGFIELD
S	PARK AV	T-17	COUNTY	E	PEACH TREE CIR	O-24	COUNTY	S	PICKWICK AV	O,S-20	SPRINGFIELD
S	PARK AV	O,R-17	SPRINGFIELD	S	PEACH TREE LN	JA-27	COUNTY	N	PIERCE AV	J,JA-19	COUNTY
S	PARK AV	U-30	ROGERSVILLE	S	PEACH TREE LN	U-9	REPUBLIC	N	PIERCE AV	K,M-19	SPRINGFIELD
E	PARK CENTRAL EAST ST	O-19	SPRINGFIELD	S	PEACH TREE LN	JA-27	STRAFFORD	N	PIMA CIR	B-27	FAIR GROVE
N	PARK CENTRAL NORTH AV	O-19	SPRINGFIELD	E	PEACOCK HILL LN	I-24	COUNTY	S	PIN OAK DR	O,Q-24	COUNTY
S	PARK CENTRAL SOUTH AV	O-19	SPRINGFIELD	E	PEARSON BLUFF LN	N-25	COUNTY	N	PINE AV	L-11	COUNTY
	PARK CENTRAL SQ	O-19	SPRINGFIELD	E	PEARSON CIR	O-23	SPRINGFIELD	W	PINE BLUFF ST	C-25	FAIR GROVE
E	PARK CENTRAL SQUARE LOOP	O-19	SPRINGFIELD	N	PEARSON CREEK LN	N-24	COUNTY	E	PINE GROVE AV	P-21	SPRINGFIELD
W	PARK CENTRAL SQUARE LOOP	O-18	SPRINGFIELD	N	PEARSON CT	N-24	COUNTY	E	PINE GROVE PL	P-21	SPRINGFIELD
W	PARK CENTRAL WEST ST	O-19	SPRINGFIELD	N	PEARSON DR	M-24	COUNTY	W	PINE HILL LN	U-2	COUNTY
E	PARK DR	U-9	REPUBLIC	S	PEARSON DR	O-24	COUNTY	E	PINE ST	JA-29	STRAFFORD
N	PARK HIGH DR	C-26	FAIR GROVE	E	PEARSON MEADOW DR	N-24	COUNTY	E	PINE ST	J-12	WILLARD
N	PARK LN	B-13	COUNTY	E	PEARSON MEADOW LN	N-24	COUNTY	N	PINE ST	T,U-9	REPUBLIC
E	PARK PL	M-25	COUNTY	E	PEARSON PKWY	M-25	COUNTY	S	PINE ST	U-9	REPUBLIC
S	PARK RD	U-9	REPUBLIC	N	PEARSON VALLEY DR	L-27	COUNTY	W	PINE ST	JA-28	STRAFFORD
S	PARK RD	U-31	ROGERSVILLE	E	PEARSON WOODS LN	N-24	COUNTY	W	PINE ST	P-13	COUNTY
E	PARK ST	O-24	COUNTY	N	PEBBLE BEACH AVE	O-23	SPRINGFIELD	S	PINECONE PATH	P-25	COUNTY
E	PARK ST	U-9	REPUBLIC	S	PEBBLE BEACH AVE	O-23	SPRINGFIELD	S	PINECREST AV	JA-28	STRAFFORD
S	PARKCREST AV	S-18	SPRINGFIELD	S	PEBBLE BEACH CT	V-31	ROGERSVILLE	S	PINEHURST AV	U-18	COUNTY
W	PARKHAVEN BEND	V-16	COUNTY	W	PEBBLE CREEK LN	J-11	WILLARD	S	PINEHURST AV	R,U-18	SPRINGFIELD
S	PARKHAVEN LN	V-16	COUNTY	S	PEBBLE RIDGE RD	Q-14	COUNTY	S	PINEHURST CT	S-18	SPRINGFIELD
S	PARKHILL AV	U,V-18	COUNTY	N	PEBBLEWOOD LN	C-19	COUNTY	N	PINEWOOD AV	T,U-10	REPUBLIC
S	PARKHILL AV	R,T-18	SPRINGFIELD	N	PECAN LN	H-8	COUNTY	S	PINEWOOD AV	U-10	REPUBLIC
W	PARKHILL CIR	U-18	COUNTY	W	PECAN ST	P-13	COUNTY	W	PINEWOOD DR	E-16,17	COUNTY
S	PARKHILL CT	S-18	SPRINGFIELD	E	PEELE ST	S-21	SPRINGFIELD	W	PINTO LN	V-4	COUNTY
S	PARKHILL DR	V-9	REPUBLIC	S	PEMBROOK AV	Q,R-15	COUNTY	E	PIONEER LN	C-20	COUNTY
S	PARKLANE AV	S,U-17	SPRINGFIELD	W	PEMBROOK CT	Q-15	COUNTY	E	PIONEER RD	V-23	COUNTY
S	PARKMONT AV	S,U-16	COUNTY	E	PEMBROOK LN	F-24,25	COUNTY	S	PIPER AV	H-3	ASH GROVE
S	PARKMONT CT	R,S-16	COUNTY	S	PENDLETON CV	U-19	SPRINGFIELD	S	PIPER AV	H-3	COUNTY
W	PARKRIDGE CIR	O,P-15	SPRINGFIELD	E	PENDLETON PL	U-19	SPRINGFIELD	N	PIPER RD	H-4	ASH GROVE
S	PARKVIEW AV	R-22	SPRINGFIELD	S	PENNSYLVANIA AV	P-19	SPRINGFIELD	N	PIPER RD	H-4	COUNTY
N	PARKWAY PL	M-25	COUNTY	N	PENNY LN	K-16,17	COUNTY	S	PIPER RD	H-3	ASH GROVE
E	PARKWAY ST	H-3	ASH GROVE	W	PENNY LN	U-7	REPUBLIC	S	PIPER RD	H-3	ASH GROVE

S	PIPER RD	H-3	COUNTY	E	PRICE ST	V-10	REPUBLIC	N	RABBIT HOP LN	M-11	COUNTY
N	PITTMAN PL	A-5	WALNUT GROVE	E	PRICE ST	T-20	SPRINGFIELD	N	RABBIT RUN LN	JA-31	COUNTY
E	PIUTE CIR	V-19	COUNTY	N	PRIMROSE CIR	L-11	COUNTY	W	RABBIT RUN ST	U-31	ROGERSVILLE
W	PLACID LN	A-12	COUNTY	S	PRIMROSE CT	S-18	SPRINGFIELD	E	RACE RD	J-12	WILLARD
W	PLACER LN	I-9,10	COUNTY	E	PRIMROSE LN	S-26	COUNTY	E	RACHAEL DR	V-9	REPUBLIC
N	PLAINVIEW AV	M-14	SPRINGFIELD	E	PRIMROSE LN	U-9	REPUBLIC	W	RADAR RD	K-13	SPRINGFIELD
W	PLAINVIEW RD	U-16	COUNTY	W	PRIMROSE LN	S-16,17	COUNTY	S	RAFORD DR	P-24	COUNTY
W	PLANO LN	P-5	COUNTY	E	PRIMROSE ST	U-10	REPUBLIC	E	RAGAN CT	T-22	SPRINGFIELD
W	PLANTATION LN	R-14	COUNTY	E	PRIMROSE ST	S-19,21	SPRINGFIELD	E	RAGAN ST	T-22	SPRINGFIELD
S	PLANTER RD	R-14	COUNTY	W	PRIMROSE ST	S-17,19	SPRINGFIELD	N	RAINBOW AV	M-15	SPRINGFIELD
S	PLAZA AV	P,Q-22	SPRINGFIELD	S	PRINCE CIR	O-22	SPRINGFIELD	N	RAINTREE DR	J,JA-11	COUNTY
E	PLEASANT RIDGE LN	A-28	COUNTY	N	PRINCE LN	K-22	COUNTY	S	RAINTREE PL	P-23	SPRINGFIELD
E	PLEASANT VALLEY LN	Q-25	COUNTY	N	PRINCE LN	N,O-22	SPRINGFIELD	N	RAMP EXPY	L-17	SPRINGFIELD
S	PLEASANT VALLEY AVE	S-25	COUNTY	S	PRINCE LN	O,P-22	SPRINGFIELD	N	RAMSEY AV	L,M-20	SPRINGFIELD
N	PLEASANT VIEW LN	I-22	COUNTY	N	PRINGLE AV	H-3	ASH GROVE	S	RAMSGATE AV	V-22	SPRINGFIELD
E	PLEASANT WOOD LN	I-22	COUNTY	S	PRISTINE CT	U-21	SPRINGFIELD	S	RAMSGATE RD	U-22	COUNTY
N	POLO LN	M-25	COUNTY	W	PRIVATE ST	U-31	ROGERSVILLE	S	RANCH DR	P-23	COUNTY
	POMME LN	A-26	COUNTY	E	PROCTOR RD	I-11	WILLARD	S	RANCH DR	P,R-23	SPRINGFIELD
E	PONCA LN	J-23	COUNTY	W	PRODUCTION ST	M-14	SPRINGFIELD	S	RANCH VIEW DR	U-14	BATTLEFIELD
E	POND APPLE DR	R-23	COUNTY	E	PROGRESS PL	L-24	SPRINGFIELD	S	RANCH VIEW RD	R-14	COUNTY
W	POND CREEK LN	U-4	COUNTY	N	PROSPECT AV	K-20	COUNTY	W	RANDALL RD	T-15	BATTLEFIELD
S	POND VIEW LN	S-2,3	COUNTY	N	PROSPECT AV	T-11	REPUBLIC	W	RANDALL RD	T-15	COUNTY
S	POND WILLOW LN	S-7	COUNTY	N	PROSPECT AV	K,N-20	SPRINGFIELD	W	RANDALL ST	T-15	BATTLEFIELD
E	PONDEROSA LN	E-23	COUNTY	S	PROSPECT AV	V-20	COUNTY	W	RANGE FARM LN	D-12	COUNTY
E	PONTIAC LN	T-25	COUNTY	S	PROSPECT AV	Q-20	SPRINGFIELD	S	RAPER DR	Q-31	COUNTY
E	POOLS LN	D,E-23	COUNTY	S	PROSPECT CT	Q-20	SPRINGFIELD	S	RASMUSSEN LN	V-25	COUNTY
N	POPLAR AV	L-11	COUNTY	W	PROVENCAL LN	V-14	SPRINGFIELD	S	RAVEN AV	T-21	SPRINGFIELD
E	POPLAR LN	O-24	COUNTY	S	PROVIDENCE LN	V-25	COUNTY	S	RAVEN PL	T-21	SPRINGFIELD
W	POPLAR ST	N-18	SPRINGFIELD	E	PYTHIAN ST	N-19,22	SPRINGFIELD	E	RAYMOND CT	P-24	COUNTY
W	POPPY LN	U-15	BATTLEFIELD					E	RAYNELL PL	R-20	SPRINGFIELD
N	POPLAR WAY	S-12	REPUBLIC					E	RAYNELL ST	R-21,22	SPRINGFIELD
N	PORTER PL	N-19	SPRINGFIELD					W	RAYNELL ST	R-16	COUNTY
E	PORTLAND ST	P-19,22	SPRINGFIELD	S	QUADE RD	O,P-13	COUNTY	W	RAYNELL ST	R-16,18	SPRINGFIELD
W	PORTLAND ST	P-14,15	COUNTY	S	QUAIL AV	P-15	COUNTY	S	REAGHAN LN	V-10	REPUBLIC
W	PORTLAND ST	P-18,19	SPRINGFIELD	S	QUAIL CREEK AV	T-18	SPRINGFIELD	N	REALLEY LN	M-27	COUNTY
S	POST OAK CT	P-24	COUNTY	S	QUAIL CT	T-15	BATTLEFIELD	E	REBA LN	S-31	COUNTY
E	POWELL ST	S-19,21	SPRINGFIELD	S	QUAIL CT	R-15	COUNTY	S	REBECCA PL	V-31	COUNTY
W	POWELL ST	S-19	SPRINGFIELD	N	QUAIL HAVEN LN	B-21	COUNTY	S	RED AV	P-14	COUNTY
N	PRAIRIE AV	M,N-17	SPRINGFIELD	E	QUAIL HOLLOW LN	V-30	COUNTY	S	RED AV	O-14	SPRINGFIELD
E	PRAIRIE CREEK CT	R-20	SPRINGFIELD	N	QUAIL LN	K-3	COUNTY	S	RED CEDAR AV	P-13	COUNTY
S	PRAIRIE CT	T-15	COUNTY	N	QUAIL RIDGE LN	B-21,22	COUNTY	N	RED CEDAR LN	D-18	COUNTY
W	PRAIRIE GROVE RD	U-7	REPUBLIC	E	QUAIL RUN LN	B-21	COUNTY	N	RED FOX LN	O-24	COUNTY
E	PRAIRIE LN	H-3	ASH GROVE	E	QUAIL VALLEY LN	B-22	COUNTY	N	RED HAWK CIR	J-14	COUNTY
S	PRAIRIE LN	U-10	REPUBLIC	E	QUANDARY LN	G-19	COUNTY	E	RED IVY PL	T-21	SPRINGFIELD
S	PRAIRIE LN	Q-21	SPRINGFIELD	W	QUARRY LN	J-15	COUNTY	W	RED MAPLE DR	U-8	REPUBLIC
E	PRAIRIE RIDGE ST	T-10,11	REPUBLIC	S	QUARRY RD	J-13	WILLARD	E	RED MAPLE LN	Q-25	COUNTY
S	PRAIRIE VIEW AV	T-15	BATTLEFIELD	S	QUE PASA AV	S-15	COUNTY	S	RED OAK AV	U-15	BATTLEFIELD
S	PRAIRIE VIEW CT	U-15	BATTLEFIELD	S	QUEENS CT	S-19	SPRINGFIELD	E	RED OAK CT	JA-27	COUNTY
N	PRAIRIE VIEW LN	F-30	COUNTY	E	QUIAL VALLEY	B-22	COUNTY	E	RED OAK LN	J-24	COUNTY
E	PRAIRIE VILLAGE LN	V-24	COUNTY	N	QUIET OAKS LN	F-14	COUNTY	N	RED OAK PL	G-9	COUNTY
S	PRATT AV	T,U-21	SPRINGFIELD					W	RED OAK ST	JA-18	COUNTY
E	PRESERVE DR	J-12	WILLARD					S	RED ROCK	J-12	WILLARD
E	PRESTON LN	D-20	COUNTY					W	RED WING PL	V-18	COUNTY
E	PRESTWICK CT	U-23	COUNTY	S	RABBIT HILL LN	T-24	COUNTY	S	REDBIRD LN	R-26	COUNTY

- Q -

- R -

S	REDBUD AV	U-9	REPUBLIC	E	RIDGECREST ST	V-21	SPRINGFIELD	E	RIVERVIEW ST	R-25	COUNTY
S	REDBUD AVE	JA-29	STRAFFORD	S	RIDGELINE AV	S-15	COUNTY	S	RIVULET CT	V-16	COUNTY
	REDBUD CABIN LN	A-27	COUNTY	E	RIDGELINE DR	Q-26	COUNTY	W	RIVULET PASS	V-16	COUNTY
E	REDBUD CIR	U-22	COUNTY	N	RIDGEMONT AV	T-9	REPUBLIC	S	ROANOKE AV	T,U,V-19	COUNTY
E	REDBUD LN	K-19,20	COUNTY	N	RIDGETOP LN	A-14	COUNTY	S	ROANOKE AV	O,T-19	SPRINGFIELD
E	REDBUD ST	U-22	COUNTY	S	RIDGEVIEW AV	T-15	BATTLEFIELD	N	ROBBERSON AV	L,O-19	SPRINGFIELD
E	REDBUD ST	U-22	SPRINGFIELD	S	RIDGEVIEW AV	T-15	COUNTY	S	ROBBERSON AV	T-19	COUNTY
E	REDREX ST	S-20	SPRINGFIELD	E	RIDGEVIEW CIR	R-22	SPRINGFIELD	S	ROBBERSON AV	O,U-19	SPRINGFIELD
S	REDWOOD DR	JA-28	STRAFFORD	W	RIDGEVIEW DR	J-11	WILLARD	E	ROBBERSON ST	I-11	WILLARD
E	REDWOOD LN	M-20	SPRINGFIELD	E	RIDGEVIEW ST	R-22,24	SPRINGFIELD	W	ROBBERSON ST	I-11	WILLARD
E	REDWOOD PL	S-19	SPRINGFIELD	W	RIDGEVIEW ST	U-15	BATTLEFIELD	S	ROBERT E LEE ST	U-14	BATTLEFIELD
E	REDWOOD ST	U-10	REPUBLIC	W	RIDGEWAY ST	S-15	COUNTY	S	ROBERTS DR	O-26	COUNTY
E	REDWOOD ST	S-19	SPRINGFIELD	S	RIDGEWOOD CT	R-22	SPRINGFIELD	E	ROBERTS LN	O-26	COUNTY
S	REED AV	T-21	SPRINGFIELD	E	RIDGEWOOD DR	R-23	COUNTY	N	ROBIN HOOD DR	N-10	COUNTY
E	REED LN	V-19	COUNTY	S	RIDGEWOOD LN	R-25	COUNTY	W	ROBIN LN	R-9	COUNTY
W	REESE ST	T-16	COUNTY	E	RIDGEWOOD ST	R-21,22	SPRINGFIELD	E	ROBIN RIDGE LN	M-27	COUNTY
W	REGAL CT	Q-16	COUNTY	E	RIGGS LN	J-21	COUNTY	W	ROBINSON ST	K-7	COUNTY
S	REGAL CT	Q-15	COUNTY	W	RILEY CT	JA-17	COUNTY	W	ROBINSON ST	K-7	COUNTY
E	REGENCY PL	T-21	SPRINGFIELD	E	RILEY LN	D-25	COUNTY	S	ROCHELLE AV	R,U-21	SPRINGFIELD
E	REGENT ST	R-23	COUNTY	S	RILEYS BLUFF LN	R-27	COUNTY	S	ROCHELLE CT	U-21	SPRINGFIELD
E	REGENT ST	S-23	SPRINGFIELD	S	RILYNN AV	V-8	REPUBLIC	W	ROCK CREEK LN	C-17	COUNTY
S	REGINA AV	Q-18	SPRINGFIELD	N	RIMROCK LN	I-24	COUNTY	N	ROCK ISLAND AV	M-17	SPRINGFIELD
W	REMINGTON CT	V-16	COUNTY	S	RINKS LN	R-17	COUNTY	E	ROCK N ROLL LN	A-20	COUNTY
S	REPMO DR	T-12	REPUBLIC	W	RIPPEE LN	S-14	COUNTY	N	ROCK RIDGE LN	I-8	COUNTY
N	REPUBLIC COMMONS DR	T-10	REPUBLIC	E	RITTER ST	U-9,10	REPUBLIC	S	ROCK RIDGE ST	C-26	FAIR GROVE
E	REPUBLIC CT	S-21	SPRINGFIELD	N	RIVA RIDGE CT	M-25	COUNTY	S	ROCKAWAY LN	O-22	SPRINGFIELD
E	REPUBLIC RD	S-19,23	SPRINGFIELD	W	RIVENDALE DR	V-18	COUNTY	E	ROCKAWAY ST	O-22	SPRINGFIELD
W	REPUBLIC RD	S-15,16	COUNTY	S	RIVER AV	Q-25	COUNTY	S	ROCKBRIDGE LN	Q-27	COUNTY
W	REPUBLIC RD	S-11,13	REPUBLIC	S	RIVER BIRCH DR	O-25	COUNTY	W	ROCKHILL ST	T-18	SPRINGFIELD
W	REPUBLIC RD	S-16,18	SPRINGFIELD	E	RIVER BLUFF DR	R-25	COUNTY	E	ROCKHILL ST	T-20	SPRINGFIELD
S	REVERE AV	U-22	SPRINGFIELD	N	RIVER BOTTOM LN	C-22	COUNTY	E	ROCKHURST ST	N-21,22	SPRINGFIELD
E	REVIVAL LN	E-26	COUNTY	S	RIVER HILLS LN	O,P-26	COUNTY	E	ROCKIN W LN	P-25	COUNTY
N	REVOLUTION AV	T-11	REPUBLIC	E	RIVER OAK DR	G-20	COUNTY	E	ROCKLYN RD	R-22	SPRINGFIELD
N	REVOLUTION AV	T-11	COUNTY	E	RIVER OAKS LN	U-20	COUNTY	W	ROCKWOOD CT	R-18	SPRINGFIELD
E	REXTER LN	T-10	REPUBLIC	E	RIVER OAKS LN	U-20	SPRINGFIELD	E	ROCKWOOD ST	R-19,20	SPRINGFIELD
S	RHETT RD	T-24	COUNTY	E	RIVER RD	V-19,20	COUNTY	W	ROCKWOOD ST	R-15,17	COUNTY
S	RHINE CIR	T-11	COUNTY	S	RIVER RD	U-22	SPRINGFIELD	W	ROCKWOOD ST	R-18	SPRINGFIELD
N	RICHLAND RD	A-15,E-16	COUNTY	S	RIVER RIDGE LN	T-23	COUNTY	N	ROCKY ACRES RD	I-20	COUNTY
E	RICHMOND PL	T-21	SPRINGFIELD	S	RIVER ROAD AV	T,U-22	SPRINGFIELD	E	ROCKY CT	J-13	WILLARD
E	RICHMOND PL	T-21	SPRINGFIELD	W	RIVER ROCK ST	P-15	COUNTY	W	ROCKY HILL LN	F-13	COUNTY
E	RICHMOND ST	T-20,21	SPRINGFIELD	N	RIVER RUN	S-12	REPUBLIC	N	ROCKY LN	J-19	COUNTY
S	RIDGE CROSSING AV	V-21	SPRINGFIELD	E	RIVER VALLEY LN	C-28	COUNTY	S	ROCKY LN	J-13	WILLARD
S	RIDGE DR	R-23	COUNTY	E	RIVER WALK LN	Q-24	COUNTY	E	ROCKY RIDGE LN	A-28	COUNTY
W	RIDGE LN	P-14	COUNTY	W	RIVERBEND LN	I-15	COUNTY	S	ROCKY TOP AV	U-20	SPRINGFIELD
S	RIDGE POINTE LN	P-27	COUNTY	S	RIVERBEND RD	V-16	COUNTY	W	ROCKY TOP LN	H-14	COUNTY
W	RIDGE RUN ST	V-16	COUNTY	E	RIVERBLUFF BLVD	V-22	SPRINGFIELD	E	RODGERS ST	U-9	REPUBLIC
S	RIDGE TOP AV	U-20	SPRINGFIELD	S	RIVERBRIDGE RD	V-16	COUNTY	N	ROGERS AV	JA,K-20	COUNTY
E	RIDGE VIEW DR	O-24	COUNTY	S	RIVERGLEN RD	V-23	SPRINGFIELD	N	ROGERS AV	K,N-20	SPRINGFIELD
S	RIDGECREST AV	R,S-16	COUNTY	W	RIVERWOOD AVE	U-17	COUNTY	S	ROGERS AV	O,S-20	SPRINGFIELD
W	RIDGECREST AV	U-7	REPUBLIC	E	RIVERS EDGE LN	P-27	COUNTY	N	ROGERS CT	JA-20	COUNTY
W	RIDGECREST DR	D-26	FAIR GROVE	E	RIVERSIDE ST	S-19	SPRINGFIELD	W	ROLLING BROOK LN	G-16	COUNTY
N	RIDGECREST DR	G-9	COUNTY	W	RIVERSIDE ST	S-15,16	COUNTY	W	ROLLING LN	B-10	COUNTY
S	RIDGECREST DR	R,S-16,T-15	COUNTY	W	RIVERSIDE ST	S-17,18	SPRINGFIELD	S	ROME AV	V-8	REPUBLIC
E	RIDGECREST ST	V-20,21	COUNTY	E	RIVERVIEW DR	O-31	COUNTY	N	ROOSEVELT AV	M-17	SPRINGFIELD

E	ROSALIE ST	JA-29	STRAFFORD	W	SAGE CT	V-18	COUNTY	W	SCOTT ST	N-16,19	SPRINGFIELD
W	ROSALIE ST	JA-28	STRAFFORD	E	SALEM ST	S-22	SPRINGFIELD	S	SCOTTS LN	R-15	COUNTY
N	ROSE AV	JA-19	COUNTY	W	SALLY	J-28	STRAFFORD	E	SCOTTY CT	P-24	COUNTY
E	ROSE GLEN CT	S-12	REPUBLIC	E	SALLY LN	J-28	STRAFFORD	S	SCOUT WAY	P-23	SPRINGFIELD
W	ROSE TER	U-15	BATTLEFIELD	E	SAMMY LN	T-20	SPRINGFIELD	W	SEAGRAVE CIR	V-17	COUNTY
W	ROSEBRIER CT	R-15	COUNTY	W	SAMUEL CEDARS LN	U-27	ROGERSVILLE	S	SEGEWICK TERRACE CT	T-19	SPRINGFIELD
E	ROSEBRIER PL	R-21	SPRINGFIELD	W	SAN FERNANDO DR	L-15	COUNTY	N	SEDONA LN	H-11	WILLARD
E	ROSEBRIER ST	R-19,23	SPRINGFIELD	W	SAN FERNANDO DR	L-15	SPRINGFIELD	N	SEITZ AVE	I-21	COUNTY
W	ROSEBRIER ST	R-15	COUNTY	S	SAN LORENZO CT	V-8	REPUBLIC	S	SELAH LN	S-25	COUNTY
N	ROSEDALE CT	N-24	COUNTY	E	SAN POPPI CT	V-23	SPRINGFIELD	E	SEMINOLE CIR	Q-22	SPRINGFIELD
E	ROSEHAVEN LN	V-28	COUNTY	S	SAN ROSA AV	V-23	SPRINGFIELD	E	SEMINOLE ST	Q-19,23	SPRINGFIELD
E	ROSEWOOD ST	U-9,10	REPUBLIC	E	SANDLEWOOD ST	U-10	REPUBLIC	E	SEMINOLE ST	JA-29	STRAFFORD
S	ROSLYN AV	T-21	SPRINGFIELD	N	SANDSTONE AV	U-8	REPUBLIC	W	SEMINOLE ST	Q-16	COUNTY
S	ROSS RD	J-13	WILLARD	N	SANDSTONE LN	A-23	COUNTY	W	SEMINOLE ST	Q-15,19	SPRINGFIELD
S	ROTH OAKS AV	R-25	COUNTY	S	SANDY CT	T-15	BATTLEFIELD	W	SEMINOLE ST	JA-28	STRAFFORD
S	ROUBIDOUX PL	T-21	SPRINGFIELD	W	SANDY LN	P-4	COUNTY	N	SENECA DR	B-27	FAIR GROVE
S	ROUNDHILL RD	R-14	COUNTY	N	SANDY RIDGE LN	G-6	COUNTY	E	SENECA ST	S-27	COUNTY
W	ROUTH LN	E-15	COUNTY	W	SANDY ST	T-14,15	BATTLEFIELD	E	SENECA ST	Q-22	SPRINGFIELD
W	ROXBURY ST	S-15,17	COUNTY	W	SANTA FE LN	T-16	COUNTY	S	SENTRY DR	U-31	ROGERSVILLE
W	ROXBURY ST	S-17	SPRINGFIELD	S	SARAH AV	U-7	REPUBLIC	E	SEQUIOTA ST	S-21,22	SPRINGFIELD
W	ROXIE ST	U-14	BATTLEFIELD	S	SARAH CT	I-11	WILLARD	E	SEQUIOTA ST	V-9	REPUBLIC
E	ROY LN	D-20	COUNTY	S	SARAH LN	V-21	COUNTY	E	SERENADE PL	Q-24	COUNTY
S	ROYAL CREST LN	S-26	COUNTY	S	SARATOGA AV	P,R-22	SPRINGFIELD	E	SERENADE ST	Q-23,24	COUNTY
E	ROYAL DR	P-24	COUNTY	S	SARATOGA ST	J-12	WILLARD	E	SERENE ACRES LN	R-29	COUNTY
S	ROYAL DR	P-24	COUNTY	W	SARSAPARILLA LN	A-10	COUNTY	W	SERENITY LN	M-9	COUNTY
W	ROYAL OAKS DR	T-17	COUNTY	E	SASHA LN	JA-20	COUNTY	W	SETTING SUN DR	R-16	COUNTY
E	ROYAL OFFICE DR	P-24	COUNTY	E	SASSAFRAS LN	I-24	COUNTY	S	SEVENTH AV	O-18	SPRINGFIELD
S	ROYCE RD	V-20	COUNTY	N	SAVANNAH LN	G-20	COUNTY	W	SEXTON DR	T-16,17	COUNTY
W	RUBEN LN	Q-13	BROOKLINE	E	SAVOY CT	T-21	SPRINGFIELD	W	SEXTON ST	T-15	BATTLEFIELD
W	RUBY ST	U-17	COUNTY	W	SAWGRASS CIR	H-11	WILLARD	W	SEXTON ST	T-15,16	COUNTY
E	RUFFIN LN	A-21	COUNTY	N	SAWGRASS LN	G-19	COUNTY	N	SHADE TREE LN	H-16	COUNTY
N	RURAL AV	L-15	COUNTY	E	SAWYER CREEK LN	P-30	COUNTY	N	SHADOW LN	M-10	COUNTY
N	RURAL AV	L-15	SPRINGFIELD	E	SAWYER HILL LN	Q-30	COUNTY	N	SHADOW WOOD LN	D-23	COUNTY
S	RUSKIN AV	R-23	SPRINGFIELD	E	SAWYER RD	Q-12	BROOKLINE	W	SHADOWLAWN ST	U-18	COUNTY
E	RUSSET RIDGE LN	N-25	COUNTY	S	SAWYER VALLEY LN	P,Q-31	COUNTY	N	SHADY ACRES LN	G-26	COUNTY
W	RUSTIC DR	G-9	COUNTY	S	SAWYER WOODS LN	Q-30	COUNTY	E	SHADY CREEK LN	M-27	COUNTY
W	RUSTY LN	M-9	COUNTY	E	SAYER CIR	K-21	SPRINGFIELD	W	SHADY CT	P-15	COUNTY
E	RUTHERFORD ST	M-24	COUNTY	W	SAYER DR	K-16,17	COUNTY	E	SHADY GLEN CT	R-22	SPRINGFIELD
S	RYAN PL	R-15	COUNTY	E	SAYER ST	K-19	SPRINGFIELD	E	SHADY GLEN DR	R-21,22	SPRINGFIELD
E	RYAN ST	K-21	COUNTY	S	SAYRE AV	H-3	ASH GROVE	E	SHADY GLEN ST	R-22	SPRINGFIELD
E	RYE ST	T-10	REPUBLIC	S	SAYRE AV	H-3	COUNTY	S	SHADY LAKE CT	T-17	COUNTY
N	RYMAC LN	E-21	COUNTY	N	SCARLETT WAY	N-23	COUNTY	S	SHADY LAKE CT	T-17	COUNTY
				N	SCENIC AV	O-16,17	SPRINGFIELD	S	SHADY LAKE CT	T-17	COUNTY
				S	SCENIC AV	S-16,17	COUNTY	E	SHADY LANE CT	N-28	COUNTY
				S	SCENIC AV	O,S-16	SPRINGFIELD	S	SHADY OAKS PL	T,U-21	SPRINGFIELD
				S	SHELL AV	T-15	COUNTY	E	SHADY PINE LN	V-28	COUNTY
				S	SCHOOL ST	U-8	REPUBLIC	N	SHADY RIVER LN	F-13	COUNTY
W	SAC VALLEY LN	I-16	COUNTY	N	SCHOOLCRAFT FRWY	K,O-22	SPRINGFIELD	S	SHADYHILL LN	Q-24	COUNTY
W	SACKETT ST	S-18	SPRINGFIELD	S	SCHOOLCRAFT FRWY	O,U-22	SPRINGFIELD	N	SHAFFITZEL LN	D-24	COUNTY
E	SADDLE CLUB RD	C-26	FAIR GROVE	S	SCOTCH PINE LN	P-30	COUNTY	E	SHAFTER CIR	O-23	SPRINGFIELD
W	SADDLE CLUB RD	C-26	FAIR GROVE	W	SCOTLAND LN	U-8	REPUBLIC	E	SHALIMAR DR	Q-22	SPRINGFIELD
N	SADDLE CREEK LN	B-11	COUNTY	S	SCOTT CIR	V-8	REPUBLIC	W	SHAMON WAY	P-14	COUNTY
E	SADDLE LN	JA-19	COUNTY	N	SCOTT CT	N-16	SPRINGFIELD	E	SHAMROCK ST	R-21	SPRINGFIELD
W	SADIE LN	G-14	COUNTY	E	SCOTT ST	N-19,20	SPRINGFIELD	S	SHANNON LN	T-6	COUNTY
S	SAGAMONT AV	P,R-18	SPRINGFIELD								
W	SAGAMONT ST	R-16	COUNTY								

- S -

S	SHARI LN	U-23	COUNTY	W	SILSBY ST	Q-18,19	SPRINGFIELD	S	SOUTHWOOD RD	U,V-22	COUNTY
E	SHAROLYN LN	F-27	COUNTY	N	SILVER CHARM AVE	M-25	COUNTY	S	SOUTHWOOD RD	U-22	SPRINGFIELD
E	SHARON ST	L-21	SPRINGFIELD	E	SILVER LEAF DR	J-11	WILLARD	N	SOWER LN	JA-21	COUNTY
E	SHARON ST	L-21	SPRINGFIELD	E	SILVER LEAF LN	J-12	WILLARD	E	SPANIEL ST	T-10	REPUBLIC
E	SHAWNEE CT	JA-29	STRAFFORD	W	SILVER OAK DR	V-17,18	COUNTY	E	SPARKLEBERRY LN	V-21	COUNTY
S	SHAWNEE CT	T-16	COUNTY	E	SILVERADO RD	M-24	COUNTY	N	SPARKLEBROOK LN	JA-30	COUNTY
W	SHAWNEE DR	T-15,16	COUNTY	W	SILVERLEAF AVE	S-16	COUNTY	S	SPARKS AV	O-21	SPRINGFIELD
W	SHAWNEE PL	T-15	COUNTY	W	SILVERLEAF ST	S-16	SPRINGFIELD	N	SPARROW LN	H-11	WILLARD
W	SHAWNEE ST	T-17	COUNTY	S	SILVERWOOD CT	O-24	COUNTY	W	SPINNAKER LN	I-14	COUNTY
W	SHAWNEE ST	T-18	SPRINGFIELD	S	SIMMENTAL LN	U-28	COUNTY	W	SPLIT RIDGE LN	JA-11	COUNTY
W	SHAY LN	T-3	COUNTY	S	SIMONSON LN	Q-30	COUNTY	N	SPRING BRANCH AVE	JA-16	COUNTY
S	SHAYLA AVE	P,Q-14	COUNTY	E	SIMPSON ST	J-12	WILLARD	N	SPRING BRANCH CT	JA-16	COUNTY
W	SHAYLA CT	P-14	COUNTY	E	SIMS CREEK LN	D-20	COUNTY	N	SPRING BROOKE AVE	JA-17	COUNTY
N	SHEEDY AV	JA-19	COUNTY	S	SIRB LN	T-25	COUNTY	E	SPRING CIR	Q-26	COUNTY
E	SHEFFIELD CT	N-23	SPRINGFIELD	W	SKYLER DR	P-13,15	COUNTY	E	SPRING CREEK LN	F-27	COUNTY
W	SHEFFIELD ST	N-16	SPRINGFIELD	E	SKYLINE DR	Q-26	COUNTY	S	SPRING CT	U-14	BATTLEFIELD
E	SHEFFIELD WY	N-23	SPRINGFIELD	S	SKYLINE DR	Q,R-22	SPRINGFIELD	E	SPRING DR	P-26	COUNTY
N	SHEFFIELD WY	N-23	SPRINGFIELD	N	SKYSONG LN	J-17	COUNTY	S	SPRING DR	Q-26	COUNTY
E	SHELBY RD	F-21;C-25	COUNTY	W	SLATTEN LN	F-4	COUNTY	N	SPRING HILL LN	F-19	COUNTY
E	SHELLEY ST	J-13	WILLARD	N	SLAVENS AV	JA-19	COUNTY	S	SPRING HILL LN	O-13	COUNTY
N	SHELLY LN	T-9	REPUBLIC	E	SMITH ST	K-19,21	SPRINGFIELD	E	SPRING HILL RD	T-21	SPRINGFIELD
E	SHEPARD ST	T-10	REPUBLIC	E	SMITH ST	B-5	WALNUT GROVE	S	SPRING LAKE LN	P-4	COUNTY
S	SHEPHERDS LN	S-30	COUNTY	W	SMITH ST	K-16	COUNTY	N	SPRING VALLEY DR	D-19	COUNTY
S	SHERIDAN BLVD	Q-21	SPRINGFIELD	W	SMITH ST	K-17,18	SPRINGFIELD	S	SPRING VALLEY LN	P-23	COUNTY
N	SHERMAN AV	M,N-19	SPRINGFIELD	W	SMITH VALLEY LN	P-10	COUNTY	W	SPRING WATER ST	JA-17	COUNTY
S	SHERMAN AV	U-8	REPUBLIC	E	SMOKE RISE LN	U-22	COUNTY	W	SPRINGDALE ST	K-17	SPRINGFIELD
N	SHERMAN PKWY	N,O-19	SPRINGFIELD	E	SMOKEY LN	V-22	COUNTY	S	SPRINGFIELD FARMS BLVD	R-14	COUNTY
W	SHERRIANNA LN	Q-9	COUNTY	E	SNIDER ST	K-19,21	SPRINGFIELD	E	SPRINGFIELD GREENS DR	K-22	SPRINGFIELD
N	SHERRY LN	D-29	COUNTY	N	SNOW LN	J-24	COUNTY	W	SPRINGLANE ST	R-17	SPRINGFIELD
S	SHERWOOD AV	U-10	REPUBLIC	W	SNOWBIRD LN	JA-11	WILLARD	N	SPRINGLAWN AV	JA-20	COUNTY
E	SHERWOOD CIR	N-24	COUNTY	N	SNOWMASS CIR	JA-21	COUNTY	S	SPRINGRIDGE LN	V-10	COUNTY
E	SHERWOOD CT	N-23	SPRINGFIELD	W	SOAPBERRY CT	P-13	COUNTY	W	SPRINGVIEW ST	V-16	COUNTY
W	SHERWOOD DR	T-18	COUNTY	W	SOMEDAY LN	M-9	COUNTY	E	SPRUCE DR	O-24	COUNTY
E	SHERWOOD ST	N-24	COUNTY	S	SOMER LN	R-4	COUNTY	W	SPRUCE LN	N-10	COUNTY
S	SHILO LN	S-2	COUNTY	S	SOMERSET DR	O-13	COUNTY	W	SPRUCE ST	L-11	COUNTY
S	SHILOH BATTLE CT	U-14	BATTLEFIELD	W	SOMERSET DR	U-14,15	BATTLEFIELD	W	SPRUCE ST	JA-28	STRAFFORD
E	SHILOH ST	V-10	REPUBLIC	W	SOMERSET DR	U-8	REPUBLIC	W	SPURLING DR	P-16	COUNTY
W	SHIMMERSTONE CT	V-16	COUNTY	E	SOMERSET ST	S-20	SPRINGFIELD	N	SQUIRES LN	N-23	COUNTY
N	SHIRLEY AV	J-19	COUNTY	E	SOMMERSET RD	U-22	COUNTY	E	SQUIRREL LN	V-29	COUNTY
S	SHIRLEY AV	V-9	REPUBLIC	W	SONYA LN	H-17	COUNTY	S	ST ANDREWS CIR	O-23	SPRINGFIELD
S	SHOSHONE PL	V-8	REPUBLIC	S	SOUTH AV	V-19	COUNTY	E	ST ANDREWS DR	O-23	SPRINGFIELD
W	SHOTGUN LN	C-16	COUNTY	S	SOUTH AV	O,S-19	SPRINGFIELD	S	ST CHARLES AV	P,Q-22	SPRINGFIELD
W	SHORELINE DR	T-10	COUNTY	S	SOUTH PL	Q-19	SPRINGFIELD	S	ST GEORGE CT	T-19	SPRINGFIELD
S	SHUYLER LN	V-9	REPUBLIC	S	SOUTH ST	I-11	WILLARD	E	ST LOUIS ST	O-19,21	SPRINGFIELD
S	SICILY CT	V-8	REPUBLIC	S	SOUTH VALLEY LN	R-15	COUNTY	S	ST MARYS AVE	P-22	SPRINGFIELD
E	SIDNEY ST	J-13	WILLARD	E	SOUTHEAST CIR	O-22	SPRINGFIELD	N	STAEGER AV	H-3	ASH GROVE
S	SIEGER DR	P,Q-22	SPRINGFIELD	E	SOUTHERN HILLS BLVD	Q-21,22	SPRINGFIELD	W	STAINLESS WAY	P-11	REPUBLIC
S	SIEGER PL	P-22	SPRINGFIELD	S	SOUTHLYN PL	R-20	SPRINGFIELD	W	STALEY ACRES LN	E-11	COUNTY
W	SIERRA ST	U-15	BATTLEFIELD	S	SOUTHVALE CT	S-20	SPRINGFIELD	E	STAN HARRIMAN BLVD	J-28	STRAFFORD
S	SILER CT	V-20	COUNTY	E	SOUTHVIEW CT	V-21	SPRINGFIELD	W	STAN HARRIMAN BLVD	J-28	STRAFFORD
E	SILER PKWY	V-19,20	COUNTY	W	SOUTHVIEW DR	I-11	WILLARD	E	STAN MUSIAL DR	U-23	COUNTY
N	SILO FARMS LN	H-7	COUNTY	E	SOUTHVIEW ST	V-21	SPRINGFIELD	E	STANFORD CIR	P-19	SPRINGFIELD
W	SILO HILLS DR	P-14	COUNTY	E	SOUTHVIEW ST	V-21	COUNTY	S	STANFORD DR	P-30;O-31	COUNTY
E	SILSBY ST	Q-19	SPRINGFIELD	S	SOUTHWIND AVE	U-17	COUNTY	E	STANFORD ST	P-23	COUNTY

E	STANFORD ST	P-19,23	SPRINGFIELD	W	STATE HIGHWAY M	S-11,15	COUNTY	E	STONEGATE CT	R-25	COUNTY
W	STANFORD ST	P-14,15	COUNTY	S	STATE HIGHWAY MM	P,Q,R-11	BROOKLINE	S	STONEHAVEN DR	U-23	COUNTY
W	STANFORD ST	P-18	SPRINGFIELD	S	STATE HIGHWAY MM	O-11;S-11	COUNTY	E	STONEHILL LN	Q-29	COUNTY
E	STANHOPE TERRACE ST	P-23	SPRINGFIELD	S	STATE HIGHWAY N	P,S-8	COUNTY	W	STONEHINGE DR	P-15	COUNTY
S	STANTON AV	T-19	SPRINGFIELD	S	STATE HIGHWAY NN	U,V-24	COUNTY	E	STONERIDGE DR	JA-21	COUNTY
S	STANTON DR	T-19	SPRINGFIELD	W	STATE HIGHWAY O	H-12,17	COUNTY	E	STONERIDGE LN	R-25	COUNTY
W	STANTON DR	U-7,8	REPUBLIC	W	STATE HIGHWAY O	H-12	WILLARD	E	STONERIDGE ST	JA-20	COUNTY
W	STARDUST CT	R-16	COUNTY	E	STATE HIGHWAY OO	L-25;JA-31	COUNTY	W	STONE RIDGE RD	T-14	BATTLEFIELD
E	STARVIEW DR	R-24	COUNTY	E	STATE HIGHWAY OO	L-25	SPRINGFIELD	N	STONES THROW LN	N-24	COUNTY
N	STATE HIGHWAY 13	A-15;K-17	COUNTY	E	STATE HIGHWAY OO	JA-27;K-26	STRAFFORD	S	STONEWALL RD	V-10	REPUBLIC
N	STATE HIGHWAY 123	A-4;G-10	COUNTY	S	STATE HIGHWAY P	V-8	COUNTY	S	STONEY CT	T-17	COUNTY
N	STATE HIGHWAY 123	A-4;B-5	WALNUT GROVE	S	STATE HIGHWAY PP	P-3;U-4	COUNTY	N	STONEY LN	B-10	COUNTY
N	STATE HIGHWAY 125	D-27;O-28	COUNTY	N	STATE HIGHWAY T	L,O-8	COUNTY	E	STOTLAR LN	D-20	COUNTY
N	STATE HIGHWAY 125	I,J-28	STRAFFORD	S	STATE HIGHWAY T	O,P-8	COUNTY	S	STRASBOURG AVE	P-15	COUNTY
S	STATE HIGHWAY 125	O-28;V-28	COUNTY	W	STATE HIGHWAY T	K-3;L-7	COUNTY	S	STRATFORD DR	O-23	SPRINGFIELD
S	STATE HIGHWAY 125	JA-29	STRAFFORD	W	STATE HIGHWAY TT	R-2,8	COUNTY	W	STRAWBERRY LN	O-10	COUNTY
E	STATE HIGHWAY 174	T-9,10	REPUBLIC	W	STATE HIGHWAY U	A-1,2,3	COUNTY	N	SUBURBAN AV	O-15	SPRINGFIELD
W	STATE HIGHWAY 174	U-2;U-6	COUNTY	N	STATE HIGHWAY UU	H-7;K-7	COUNTY	S	SUBURBAN AV	R,S-15	COUNTY
W	STATE HIGHWAY 174	T,U-8	REPUBLIC	N	STATE HIGHWAY V	A,H-3	COUNTY	S	SUBURBAN AV	O-15	SPRINGFIELD
W	STATE HIGHWAY 266	P-2;N-13	COUNTY	S	STATE HIGHWAY VV	U,V-31	COUNTY	W	SUCCESS PL	M-14	SPRINGFIELD
E	STATE HIGHWAY A	F-26,27	COUNTY	E	STATE HIGHWAY WW	F-19,20	COUNTY	S	SUGAR HILL PL	P-23	SPRINGFIELD
E	STATE HIGHWAY AA	I-20;I-25	COUNTY	W	STATE HIGHWAY WW	F-17,19	COUNTY	E	SUGAR HILL ST	P-23	SPRINGFIELD
N	STATE HIGHWAY AB	J-11;N-11	COUNTY	E	STATE HIGHWAY YY	M-23,27	COUNTY	E	SUGAR HOLLOW ST	P-23	SPRINGFIELD
S	STATE HIGHWAY AB	I,J-11	COUNTY	E	STATE HIGHWAY YY	M-23	SPRINGFIELD	W	SUGAR PINE DR	P-13	COUNTY
S	STATE HIGHWAY AB	I,J-11	WILLARD	N	STATE HIGHWAY Z	A,H-11	COUNTY	E	SUGARMAPLE DR	P-24	COUNTY
S	STATE HIGHWAY AB	J-11	WILLARD	N	STATE HIGHWAY Z	H-11	WILLARD	E	SUGARWOOD ST	O-25	COUNTY
E	STATE HIGHWAY AD	P-28,31	COUNTY	S	STATE HIGHWAY ZZ	T,V-12	COUNTY	S	SULGROVE AV	R,S,T-22	SPRINGFIELD
E	STATE HIGHWAY AF	A-24;B-26	COUNTY	W	STATE ST	O-13	COUNTY	E	SUMAC LN	P-26	COUNTY
E	STATE HIGHWAY B	T-31	COUNTY	W	STATE ST	O-14,19	SPRINGFIELD	N	SUMMER DAWN LN	B-15	COUNTY
N	STATE HIGHWAY B	O-11,12	COUNTY	N	STEELMAN LN	D-13	COUNTY	S	SUMMER PL	P-23	SPRINGFIELD
S	STATE HIGHWAY B	O-11	COUNTY	N	STELLA CT	H-11	WILLARD	E	SUMMER SET CT	M-24	COUNTY
W	STATE HIGHWAY BB	A-5;B-15	COUNTY	S	STERLING CT	U-17	COUNTY	E	SUMMER SET ST	M-23,24	COUNTY
E	STATE HIGHWAY C	H-26;I-28	COUNTY	E	STERLING RIDGE CT	T-19	SPRINGFIELD	N	SUMMERCREEK CT	N-23	COUNTY
E	STATE HIGHWAY CC	B-19,25	COUNTY	S	STEURY RD	O-25	COUNTY	E	SUMMERFIELD DR	N-24	COUNTY
W	STATE HIGHWAY CC	B-15,19	COUNTY	N	STEWART AV	JA-21	COUNTY	N	SUMMIT AV	K,N-19	SPRINGFIELD
E	STATE HIGHWAY D	P-23;S-31	COUNTY	N	STEWART AV	K-20;O-21	SPRINGFIELD	E	SUMMIT DR	J-12	WILLARD
E	STATE HIGHWAY D	Q-23	SPRINGFIELD	S	STEWART AV	O,T-21	SPRINGFIELD	E	SUMMIT RIDGE DR	U-22	COUNTY
E	STATE HIGHWAY DD	J-29;H-30	COUNTY	E	STEWART ST	A-4,5	WALNUT GROVE	E	SUMMIT ST	T-9,10	REPUBLIC
E	STATE HIGHWAY DD	J-29	STRAFFORD	W	STICK HORSE LN	J-14	COUNTY	W	SUMMIT ST	T-11	COUNTY
E	STATE HIGHWAY E	C-28,30	COUNTY	N	STILL LN	H-8,9	COUNTY	W	SUMMIT ST	T-8	REPUBLIC
E	STATE HIGHWAY E	C-27	FAIR GROVE	S	STIRLING WY	U-23	COUNTY	E	SUMMIT VIEW DR	Q-26	COUNTY
W	STATE HIGHWAY EE	L-8;M-14	COUNTY	S	STOCK ST	V-11	COUNTY	N	SUN VALLEY DR	M-25	COUNTY
W	STATE HIGHWAY EE	M-13,14	SPRINGFIELD	S	STOCKTON AV	V-20	COUNTY	E	SUNBEAM LN	D-21	COUNTY
N	STATE HIGHWAY F	I-2;O-3	COUNTY	N	STOKES LN	B,C-18	COUNTY	E	SUNCREST LN	D-22	COUNTY
S	STATE HIGHWAY F	H-3	ASH GROVE	S	STONE CIR	U-18	COUNTY	W	SUNDOWN LN	M-11	COUNTY
S	STATE HIGHWAY F	O,P-3	COUNTY	N	STONE CREEK DR	S-12	REPUBLIC	S	SUNDOWN ST	JA-29	STRAFFORD
S	STATE HIGHWAY FF	U,V-14;T-15	BATTLEFIELD	E	STONE CREEK RD	J-12	WILLARD	W	SUNFLOWER DR	P-13	COUNTY
S	STATE HIGHWAY FF	S-15;V-14	COUNTY	N	STONE FALLS RD	S-12	REPUBLIC	S	SUNMEADOW DR	JA-29	STRAFFORD
N	STATE HIGHWAY H	A-19;JA-20	COUNTY	S	STONE HEDGE CT	V-23	SPRINGFIELD	N	SUNNY ACRES LN	K-26	COUNTY
N	STATE HIGHWAY HH	F,G,H-14	COUNTY	E	STONE HOLLOW LN	T-24	COUNTY	E	SUNNY FIELD LN	L-28	COUNTY
S	STATE HIGHWAY J	P-26;T-24	COUNTY	W	STONE MEADOW WY	U-18	COUNTY	E	SUNNY LN	I-20	COUNTY
N	STATE HIGHWAY JJ	A-7,8	COUNTY	E	STONEBROOK CT	O-24;U-20	COUNTY	S	SUNRAY LN	R-24	COUNTY
S	STATE HIGHWAY K	P-3	COUNTY	N	STONECREST LN	L-24	COUNTY	S	SUNRISE AV	R,S,T-16	COUNTY
E	STATE HIGHWAY KK	F-21,25	COUNTY	S	STONEGATE AV	U-18	COUNTY	W	SUNRISE CT	T-16	COUNTY

N	SUNRISE LN	.....	O-10	COUNTY	W	SYLVANIA ST	.....	S-15,16	COUNTY	S	THETFORD RD	.....	V-21	COUNTY
S	SUNRISE LN	.....	O-10	COUNTY	W	SYLVANIA ST	.....	S-18	SPRINGFIELD	E	THICKET LN	.....	S-24	COUNTY
S	SUNRISE ST	.....	JA-29	STRAFFORD	W	SYLVIA CT	.....	M-16	SPRINGFIELD	N	THISTLE CREEK LN	.....	C-10	COUNTY
E	SUNSET CT	.....	Q-20	SPRINGFIELD						N	THISTLEWOOD CT	.....	K-18	COUNTY
W	SUNSET DR	.....	O-9	COUNTY						E	THISTLEWOOD DR	.....	JA-19	COUNTY
E	SUNSET DR	.....	Q-21	SPRINGFIELD						W	THISTLEWOOD DR	.....	JA-19	COUNTY
S	SUNSET ESTATES DR	.....	Q-23	COUNTY	S	TAFT ST	.....	B-5	COUNTY	E	THOMAN ST	.....	M-19,21	SPRINGFIELD
E	SUNSET HILL LN	.....	H-20	COUNTY	S	TAFT ST	.....	B-5	WALNUT GROVE	W	THOMAN ST	.....	M-16,18	SPRINGFIELD
E	SUNSET LN	.....	I-20	COUNTY	E	TAILWINDS LN	.....	P-30	COUNTY	S	THOMAS AV	.....	O-19	SPRINGFIELD
W	SUNSET RIDGE LN	.....	Q-7	COUNTY	W	TALL PINE CT	.....	T-15	COUNTY	E	THOMPSON PL	.....	T-21	SPRINGFIELD
E	SUNSET ST	.....	Q,R-19,23	SPRINGFIELD	E	TALL TIMBERS LN	.....	R-30	COUNTY	N	THORN LN	.....	I-17	COUNTY
N	SUNSET ST	.....	C-25	COUNTY	S	TALLYRAND AV	.....	S-28	COUNTY	N	THORNAPPLE LN	.....	N-23	COUNTY
N	SUNSET ST	.....	C-25	FAIR GROVE	E	TALMAGE CT	.....	L-20	SPRINGFIELD	E	THORNCREST LN	.....	F-25	COUNTY
S	SUNSET ST	.....	C-25	FAIR GROVE	E	TALMAGE ST	.....	L-19,23	SPRINGFIELD	N	THORNHILL DR	.....	M-24	COUNTY
W	SUNSET ST	.....	Q-16;R-19	SPRINGFIELD	W	TALMAGE ST	.....	L-16,19	SPRINGFIELD	S	THORNHILL LN	.....	S-25	COUNTY
S	SUNSET TER	.....	Q-21	SPRINGFIELD	S	TALON CT	.....	T-15	BATTLEFIELD	S	THORNRIDGE DR	.....	O,R-24	COUNTY
W	SUNSHINE LN	.....	D-18	COUNTY	S	TAMARACK LN	.....	U-14	BATTLEFIELD	S	THORNWOOD CIR	.....	V-16	COUNTY
E	SUNSHINE ST	.....	Q,P-19,23	SPRINGFIELD	W	TAMARACK LN	.....	V-15	BATTLEFIELD	E	THOROUGHFARE DR	.....	V-10	REPUBLIC
W	SUNSHINE ST	.....	R-13;P-16	COUNTY	W	TAMERA LN	.....	T-14	COUNTY	N	THREE HILLS LN	.....	D-19	COUNTY
W	SUNSHINE ST	.....	P-19;Q-15	SPRINGFIELD	E	TAMPA ST	.....	N-19,20	SPRINGFIELD	S	THUNDER LN	.....	R-4	COUNTY
E	SUNSHINE TER	.....	Q-24,25	COUNTY	W	TAMPA ST	.....	N-18,19	SPRINGFIELD	N	THURMOND AV	.....	H-3	ASH GROVE
W	SUNSTRUCK ST	.....	O-13	COUNTY	S	TANAGER AV	.....	T,U-15	BATTLEFIELD	N	TIERRA DR	.....	U-8	REPUBLIC
S	SUPREMA AV	.....	Q-16	COUNTY	E	TANBARK TRL	.....	U-22	COUNTY	W	TIFFANY LN	.....	N-5	COUNTY
W	SUPREMA CT	.....	Q-16	COUNTY	E	TANGLEWOOD RD	.....	U-23	COUNTY	W	TIGERSHARK LN	.....	Q-9	COUNTY
N	SURREY LN	.....	G-20	COUNTY	S	TANNER AV	.....	O,P-13	COUNTY	W	TILDEN CT	.....	O-14	SPRINGFIELD
S	SUSSEX LN	.....	V-21	COUNTY	E	TARA CT	.....	V-22	SPRINGFIELD	W	TILDEN ST	.....	O-14,15	SPRINGFIELD
W	SUZANNE CIR	.....	T-16	COUNTY	N	TARA DR	.....	U-11	REPUBLIC	S	TIMBER CREEK AV	.....	Q-15	COUNTY
W	SUZANNE PL	.....	T-15	COUNTY	E	TARA LN	.....	S-28	COUNTY	S	TIMBER CT	.....	U-20	SPRINGFIELD
W	SUZANNE ST	.....	T-15	BATTLEFIELD	W	TARKIO ST	.....	O-14,15	SPRINGFIELD	E	TIMBER LN	.....	U-10	REPUBLIC
E	SWALE CT	.....	M-25	COUNTY	W	TATUM CIR	.....	H-11	WILLARD	S	TIMBER LN	.....	R-14	COUNTY
E	SWALLOW ST	.....	T-20,22	SPRINGFIELD	N	TAYLOR AV	.....	M-19	SPRINGFIELD	E	TIMBER OAK ST	.....	T-10	REPUBLIC
W	SWALLOW ST	.....	T-15,17	COUNTY	S	TAYLOR CREEK LN	.....	O-27	COUNTY	S	TIMBER RIDGE LN	.....	P-28	COUNTY
W	SWALLOW ST	.....	T-17,18	SPRINGFIELD	N	TAYLOR DR	.....	U-11	REPUBLIC	S	TIMBER VIEW LN	.....	S-10	COUNTY
S	SWAN AV	.....	S-15	COUNTY	N	TEA OLIVE CT	.....	K-16	COUNTY	S	TIMBER WAY	.....	U-22	COUNTY
S	SWAN CT	.....	S-16	COUNTY	W	TEA ST	.....	P-13	COUNTY	S	TIMBERCREEK AV	.....	O,T-15	COUNTY
W	SWAN DR	.....	H-11;S-16	COUNTY	N	TEAKWOOD AV	.....	U-10	REPUBLIC	S	TIMBERCREEK AV	.....	O,S-15	SPRINGFIELD
E	SWAN PL	.....	S-19	SPRINGFIELD	S	TEAKWOOD AV	.....	U-10	REPUBLIC	E	TIMBERCREST ST	.....	U-22	SPRINGFIELD
N	SWAN ST	.....	B,C-26	FAIR GROVE	E	TEKE LN	.....	L-30	COUNTY	E	TIMBERHILL PL	.....	T-21	SPRINGFIELD
S	SWAN ST	.....	C-26,27	FAIR GROVE	N	TEMPLE AV	.....	JA-18	COUNTY	S	TIMBERLAKE DR	.....	U-20	COUNTY
W	SWAN ST	.....	S-17	COUNTY	W	TEN SQUARE LN	.....	K-11	COUNTY	W	TIMBERLAND LN	.....	D-26	FAIR GROVE
W	SWAN ST	.....	S-17,18	SPRINGFIELD	W	TERESA CT	.....	U-15	BATTLEFIELD	E	TIMBERLINE LN	.....	P-26	COUNTY
E	SWANSON LN	.....	S-31	COUNTY	S	TERRACE DR	.....	Q-21	SPRINGFIELD	W	TIMBERLINE ST	.....	S-15	COUNTY
S	SWEDISH IVY AV	.....	T-21	SPRINGFIELD	S	TERRACE GREEN CT	.....	R-21	SPRINGFIELD	W	TIMBERLINE ST	.....	S-15	SPRINGFIELD
E	SWEET GUM LN	.....	F-24	COUNTY	E	TERRIER ST	.....	T-10	REPUBLIC	E	TIMBERROCK PL	.....	T-21	SPRINGFIELD
N	SWEET LN	.....	D-24	COUNTY	N	TERRY AV	.....	K-21	COUNTY	E	TIMBERWOOD CT	.....	R-25	COUNTY
N	SWEET WATER AVE	.....	JA-17	COUNTY	S	TERRY AV	.....	U-17	COUNTY	S	TIMBERWOOD LN	.....	Q-28	COUNTY
E	SWISS LANE CT	.....	Q-19	SPRINGFIELD	S	TETERS CT	.....	V-20	COUNTY	S	TIPPERARY AV	.....	S-28	COUNTY
E	SWOPE ST	.....	S-19	SPRINGFIELD	W	TETON DR	.....	T-16	COUNTY	W	TIPTON ST	.....	N-16	SPRINGFIELD
S	SYCAMORE AV	.....	T,U-16	COUNTY	N	TEXAS AV	.....	M,N-19	SPRINGFIELD	N	TOBY AV	.....	J-19	COUNTY
W	SYCAMORE DR	.....	V-15	BATTLEFIELD	N	TEXAS AV	.....	U-11	REPUBLIC	S	TODD AV	.....	Q-17	SPRINGFIELD
E	SYCAMORE LN	.....	U-20	COUNTY	S	THELMA AV	.....	P,Q-18	SPRINGFIELD	S	TOLLIVER AV	.....	S-17	SPRINGFIELD
E	SYCAMORE ST	.....	U-10	REPUBLIC	E	THERAN AVE	.....	I-21,22	COUNTY	S	TOMAHAWK AVE	.....	V-8	REPUBLIC
W	SYCAMORE ST	.....	U-18	COUNTY	W	THERAN AVE	.....	R-13	SPRINGFIELD	S	TOPAZ LN	.....	S-26	COUNTY
S	SYDNEY AV	.....	T-17	SPRINGFIELD	S	THETFORD PL	.....	U-22	COUNTY	E	TOPPING CIR	.....	Q-22	SPRINGFIELD

- T -

W	TORNADO LN	D-5	COUNTY	N	TURTLE DOVE LN	N-10	COUNTY	S	VALE AV	Q-16	SPRINGFIELD
E	TOSH LN	N-24	COUNTY	E	TURTLE HATCH RD	R-23	COUNTY	W	VALE CIR	Q-16	SPRINGFIELD
N	TOWER AV	H-3	ASH GROVE	N	TUSCANY LN	F-10	COUNTY	W	VALE ST	Q-16	SPRINGFIELD
S	TOWER DR	U-15	BATTLEFIELD	N	TUTTLE AV	K-16	COUNTY	W	VALLEY B LN	F-10	COUNTY
E	TOWNSHIP ST	T-9	REPUBLIC	W	TWELVE OAKS LN	A-12	COUNTY	S	VALLEY BROOK CT	V-16	COUNTY
W	TRACY CT	Q-15-16	COUNTY	S	TWELVE OAKS RD	U-17	COUNTY	W	VALLEY CT	R-18	SPRINGFIELD
W	TRACY CT	Q-16	SPRINGFIELD	N	TWILIGHT LN	B-14	COUNTY	S	VALLEY DR	T-10	COUNTY
W	TRACY ST	Q-15	COUNTY	W	TWIN BRIDGES LN	V-18	COUNTY	N	VALLEY OAK LN	JA-31	COUNTY
W	TRACY ST	Q-17,18	SPRINGFIELD	N	TWIN BROOKS LN	B-6	COUNTY	N	VALLEY PL	JA-21	COUNTY
S	TRADITION CT	U-23	COUNTY	S	TWIN LAKES	T-17	COUNTY	E	VALLEY RD	O-24	COUNTY
E	TRAFFICWAY	O-19;N-21	SPRINGFIELD	W	TWIN LAKES DR	JA-17	COUNTY	S	VALLEY RD	Q-21	SPRINGFIELD
E	TRAILS END LN	P-30	COUNTY	E	TWIN OAKS LN	F-27	COUNTY	E	VALLEY TRAIL DR	V-9	REPUBLIC
S	TRAILSIDE CIR E	U-17	COUNTY	N	TWIN RIVERS LN	C-22	COUNTY	E	VALLEY VIEW	M-31	COUNTY
S	TRAILSIDE CIR W	U-17	COUNTY	N	TWIN SPRINGS LN	C-27	COUNTY	E	VALLEY VIEW DR	V-9	REPUBLIC
N	TRAILVIEW RD	O-13	COUNTY	N	TY LEWIS LN	E-22	COUNTY	S	VALLEY VIEW DR	R,S-15	COUNTY
S	TRAILVIEW RD	O-13	COUNTY	N	TYLER AV	M-16	SPRINGFIELD	S	VALLEY VIEW LN	Q-24	COUNTY
E	TRAILWOOD WY	S-24	COUNTY	S	TYLER TER	T-15	BATTLEFIELD	W	VALLEY VISTA RD	V-16	COUNTY
E	TRAKEL PL	U-19	COUNTY					E	VALLEY WATER MILL RD	JA-20,23	COUNTY
E	TRANQUIL LN	L-31	COUNTY					E	VALLEY WATER MILL RD	JA-20,22	SPRINGFIELD
E	TRANQUILITY ST	U-26	COUNTY					W	VALLEY WY	U-18	COUNTY
E	TRAVERINE TRACE	U-20	COUNTY					S	VALLEYVIEW AV	R,S-21	SPRINGFIELD
N	TRAVIS AV	T-9	REPUBLIC	N	UNBRIDLED CT	M-25	COUNTY	E	VALLEYVIEW DR	B-4,5	WALNUT GROVE
N	TRAVIS AV	K,M-19	SPRINGFIELD	S	UNION AV	O-22	SPRINGFIELD	W	VAN OWEN ST	T-16	COUNTY
N	TREE TOP LN	N-24	COUNTY	N	UNION GROVE RD	B-26	FAIR GROVE	N	VANCE AV	B-26	FAIR GROVE
N	TRELLIS RD	M-26	COUNTY	W	UNION ST	K-7	COUNTY	W	VANCOUVER DR	JA,K-18	COUNTY
N	TRINITY DR	K-19	SPRINGFIELD	S	UNIVERSITY CT	P-14	COUNTY	N	VANSEN LN	N-25	COUNTY
N	TROY AV	O-15	SPRINGFIELD	E	UNIVERSITY ST	P-23,24	COUNTY	S	VENICE AV	V-8	REPUBLIC
S	TROY AV	T-15	COUNTY	E	UNIVERSITY ST	P-19,22	SPRINGFIELD	S	VENTURA AV	U-8	REPUBLIC
S	TROY AV	O-15	SPRINGFIELD	W	UNIVERSITY ST	P-14,15	COUNTY	S	VENTURA AV	P,R-22	SPRINGFIELD
S	TROY PL	O-15	SPRINGFIELD	W	UNIVERSITY ST	P-18	SPRINGFIELD	W	VENTURA ST	G-9	COUNTY
E	TRUMAN RD	J-11	WILLARD	S	UPTHA LN	S-7	COUNTY	N	VERA CRUZ DR	JA,K-18	COUNTY
E	TRUMAN ST	JA-29	STRAFFORD	E	US HIGHWAY 60	T-23;U-31	COUNTY	S	VERDELLA DR	O-24	COUNTY
W	TRUMAN ST	M-17	SPRINGFIELD	E	US HIGHWAY 60	U-9;T-10	REPUBLIC	W	VERKILMOR LN	U-5	COUNTY
W	TUDOR ST	K-16	COUNTY	E	US HIGHWAY 60	T-22,23	SPRINGFIELD	N	VERMILLION DR	J-28	STRAFFORD
S	TUJUNGA AV	U-16	COUNTY	W	US HIGHWAY 60	R-12	BROOKLINE	N	VERNON RD	K-19	COUNTY
S	TUJUNGA DR	T-16	COUNTY	W	US HIGHWAY 60	V-7;R-13	COUNTY	N	VERNON RD	K-19	SPRINGFIELD
S	TULIP LN	V-15	BATTLEFIELD	W	US HIGHWAY 60	U,V-8	REPUBLIC	E	VERONA ST	P-21,22	SPRINGFIELD
N	TUMMONS LN	D-13	COUNTY	N	US HIGHWAY 65	A-26;K-22	COUNTY	S	VERSAILLES AV	R-21	SPRINGFIELD
S	TURK AV	H-3	ASH GROVE	N	US HIGHWAY 65	B,C-26	FAIR GROVE	N	VETERANS AV	T-11	REPUBLIC
W	TURKEY HATCH CT	J-11	COUNTY	N	US HIGHWAY 65	K-22,23	SPRINGFIELD	N	VIEWPOINT LN	F-26	COUNTY
E	TURKEY HILL LN	F-28	COUNTY	S	US HIGHWAY 65	V-22	COUNTY	W	VICKI PL	T-15	BATTLEFIELD
S	TURKEY RUN LN	Q-24	COUNTY	E	US HIGHWAY 65	V-22	SPRINGFIELD	S	VICKSBURG BATTLE CT	U-14	BATTLEFIELD
E	TURKEY TROT LN	Q-26	COUNTY	E	US HIGHWAY 160	I-11;J-13	WILLARD	E	VICKSBURG PASSAGE	V-10	REPUBLIC
E	TURN BACK LN	F-26	COUNTY	N	US HIGHWAY 160	L-15	SPRINGFIELD	S	VICTORIA AV	R-23	COUNTY
E	TURN CIR	Q-31	COUNTY	S	US HIGHWAY 160	Q,R,S-15	COUNTY	S	VICTORIA CT	R-23	COUNTY
S	TURNBERRY AV	T-18	SPRINGFIELD	S	US HIGHWAY 160	Q-15	SPRINGFIELD	E	VICTORY LN	M-27	COUNTY
E	TURNBERRY DR	P-24	COUNTY	W	US HIGHWAY 160	G-1;L-15	COUNTY	E	VILLA MARIE ST	K-19	SPRINGFIELD
E	TURNBRIDGE CIR	U-19	SPRINGFIELD	S	US HIGHWAY 160	H-10,11	WILLARD	S	VILLA ROSE DR	O-22	SPRINGFIELD
E	TURNBRIDGE ST	U-19	SPRINGFIELD	W	US HIGHWAY 160	P-19	SPRINGFIELD	E	VILLA WY	U-23	COUNTY
N	TURNER AVE	T-10	REPUBLIC	E	UTAH AV	Q-24	COUNTY	W	VILLAGE DR	S-16	COUNTY
E	TURNER SPRINGS DR	Q-26,27	COUNTY	E	UTICA ST	Q-22	SPRINGFIELD	E	VILLAGE LN	S-26	COUNTY
E	TURNER ST	M-19,23	SPRINGFIELD					W	VILLAGE LN	S-16,17	COUNTY
W	TURNER ST	M-16,19	SPRINGFIELD					W	VILLAGE LN	S-17,18	SPRINGFIELD
S	TURTLE CREEK LN	P-27	COUNTY					E	VILLAGE RIDGE ST	K-19	SPRINGFIELD

- U -

- V -



W	WESTERN CT	T-16	COUNTY	S	WILDAN AV	O,P-21	SPRINGFIELD	W	WILLOWRIDGE LN	H-11	WILLARD
S	WESTERN HILLS LN	S-4	COUNTY	N	WILDAN CT	K-21	SPRINGFIELD	E	WILSHIRE DR	Q-22,23	SPRINGFIELD
S	WESTFIELD AV	T-10	COUNTY	N	WILDBERRY CT	L-12	COUNTY	E	WILSHIRE ST	Q-23	SPRINGFIELD
N	WESTPORT AV	O-16	SPRINGFIELD	N	WILDEN AV	JA-21	COUNTY	S	WILSON AV	H-2	ASH GROVE
S	WESTPORT AV	O-16	SPRINGFIELD	E	WILDER DR	V-20	COUNTY	N	WILSON CT	T-8	REPUBLIC
W	WESTVIEW ST	S-16	COUNTY	S	WILDER TRL	V-9	REPUBLIC	S	WILSON LN	P-14	COUNTY
W	WESTVIEW ST	S-17,18	SPRINGFIELD	S	WILDERNESS LN	R-29	COUNTY	N	WILSON DR	J-29	STRAFFORD
N	WESTWOOD AV	T-10	REPUBLIC	W	WILDERNESS ST	S-15	BATTLEFIELD	E	WILSON ST	T-9	REPUBLIC
S	WESTWOOD AV	U-18	COUNTY	W	WILDERNESS ST	S-15	COUNTY	S	WILSON ST	B-5	WALNUT GROVE
S	WESTWOOD AV	Q,S-18	SPRINGFIELD	W	WILDERNESS ST	S-15	SPRINGFIELD	W	WILSON ST	T-8	REPUBLIC
N	WESTWOOD DR	L-17	SPRINGFIELD	E	WILDFLOWER LN	R-29	COUNTY	S	WILSON CREEK MARKETPLACE RD	S-15	BATTLEFIELD
S	WESTWOOD DR	T,U-8	COUNTY	N	WILDLIFE LN	F-12	COUNTY	W	WILSONS CREEK BATTLEFIELD ST	U-14	BATTLEFIELD
W	WESTWOOD DR	U-14	BATTLEFIELD	S	WILDRIDGE LN	P-26	COUNTY	S	WILSONS CREEK BLVD	U,V-12	COUNTY
W	WETA ST	S-18	SPRINGFIELD	W	WILDWOOD BLUFF LN	A-19	COUNTY	S	WILSONS CREEK BLVD	T,U-12	REPUBLIC
N	WEXFORD LN	H-20	COUNTY	E	WILDWOOD CIR N	U-21	COUNTY	E	WILSONS VALLEY BLVD	S-12	REPUBLIC
E	WHEATRIDGE DR	JA-21	COUNTY	E	WILDWOOD CIR S	U-21	COUNTY	W	WINCHESTER CT	S-16	COUNTY
E	WHEATRIDGE ST	JA-20	COUNTY	S	WILDWOOD DR	T-16	COUNTY	W	WINCHESTER DR	S-15	COUNTY
E	WHIPPOORWILL DR	JA-29	STRAFFORD	E	WILDWOOD FLOWER DR	V-9	REPUBLIC	W	WINCHESTER RD	S-16	COUNTY
N	WHIPPOORWILL LN	A-11	COUNTY	E	WILDWOOD RD	U-21,22	COUNTY	W	WINCHESTER ST	S-17	SPRINGFIELD
S	WHISPERING OAKS LN	V-21	COUNTY	E	WILDWOOD ST	U-10	REPUBLIC	S	WIND ROSE PL	Q-23	COUNTY
S	WHITAKER AVE	V-10	REPUBLIC	S	WILEY WY	O-13	COUNTY	S	WIND SONG AV	Q-23	COUNTY
E	WHITAKER CIR	P-21	SPRINGFIELD	E	WILL ST	V-10	REPUBLIC	E	WIND SONG ST	Q-23	COUNTY
S	WHITE DIAMOND CT	O-24	COUNTY	S	WILLA JEAN DR	O-24	COUNTY	S	WINDERMERE AV	T-22	SPRINGFIELD
S	WHITE HILLS DR	V-20	COUNTY	N	WILLARD RD	K-14;JA-13	COUNTY	E	WINDING OAK BEND	I-24	COUNTY
S	WHITE OAK AV	Q-23	SPRINGFIELD	N	WILLARD RD	K-14;L-15	SPRINGFIELD	N	WINDLER LN	M-6	COUNTY
S	WHITE OAK AV	Q-23	COUNTY	W	WILLEY ST	H-10,11	COUNTY	N	WINDMILL PL	T-10	REPUBLIC
S	WHITE OAK AV	U-9	REPUBLIC	W	WILLEY ST	H-10,11	WILLARD	E	WINDMILL WY	T-10	REPUBLIC
E	WHITE OAK DR	R-23	COUNTY	W	WILLIAM BLAKE CIR	JA-11	COUNTY	E	WINDSMORE DR	N-23	COUNTY
S	WHITE OAK TER	R-23	COUNTY	N	WILLIAM ST	H-11	WILLARD	S	WINDSONG AV	Q-23	SPRINGFIELD
W	WHITE PINE ST	O-14,15	SPRINGFIELD	N	WILLIAM TELL DR	T-11	COUNTY	E	WINDSONG CT	Q-23	SPRINGFIELD
N	WHITE ROCK AV	T-11	REPUBLIC	N	WILLIAMS AV	T-10	REPUBLIC	S	WINDSOR DR	Q-19	SPRINGFIELD
E	WHITEHALL DR	P-23,24	COUNTY	S	WILLIAMS AV	Q,R-16	COUNTY	W	WINDWALKER LN	O-2	COUNTY
E	WHITEHALL DR	P-23	SPRINGFIELD	N	WILLIAMS CT	JA-18	COUNTY	W	WINDWARD PASS	V-16	COUNTY
S	WHITEHAVEN CT	U-23	COUNTY	S	WILLIAMS CT	R-16	COUNTY	E	WINDY HILL	Q-24	COUNTY
S	WHITEHAVEN DR	U-23	COUNTY	S	WILLIAMS DR	T,U-18	COUNTY	N	WINDY HILL LN	F-14	COUNTY
E	WHITESIDE ST	Q-19,22	SPRINGFIELD	N	WILLIAMS PL	JA-18	COUNTY	N	WINDY OAKS LN	E-23	COUNTY
W	WHITESIDE ST	Q-15,16	COUNTY	W	WILLIAMS ST	T-14	BATTLEFIELD	W	WINDY RIDGE LN	K-18	COUNTY
W	WHITESIDE ST	Q-16,19	SPRINGFIELD	W	WILLIAMS ST	L-18	SPRINGFIELD	N	WINFIELD DR	N-24	COUNTY
W	WHITETAIL LN	C-16	COUNTY	E	WILLIAMSBURG ST	U-20	COUNTY	S	WINGATE LN	T-25	COUNTY
W	WHITETAIL RIDGE LN	U-13	COUNTY	E	WILLIAMSBURG ST	U-20	SPRINGFIELD	S	WINGS LN	R-4	COUNTY
E	WHITETHORN DR	V-9	REPUBLIC	W	WILLIAMSBURG ST	U-17	COUNTY	W	WINKLER ST	S-18	SPRINGFIELD
E	WHITMAN RD	M-24	COUNTY	E	WILLIAMSBURG WALK	V-10	REPUBLIC	E	WINNFIELD LN	V-26	COUNTY
S	WHITMORE AV	U-18	COUNTY	N	WILLOW CIR	T-11	REPUBLIC	S	WINSHIP LN	Q-9	COUNTY
E	WHITWORTH LN	F-22,23	COUNTY	S	WILLOW CT	O-21	SPRINGFIELD	S	WINSLOW CT	U-19	SPRINGFIELD
S	WHOBREY LN	V-26,27	COUNTY	W	WILLOW LAKES CV	T-17	COUNTY	S	WINSOR DR	T,U-15	BATTLEFIELD
W	WICK ST	T-16	COUNTY	S	WILLOW LN	P-21	SPRINGFIELD	S	WINTON PL	R-20	SPRINGFIELD
N	WICKHAM CT	K-16	COUNTY	S	WILLOW LN	I-11	WILLARD	E	WISDOM LN	U-20	COUNTY
W	WILD BIRD LN	F-12	COUNTY	W	WILLOW POND LN	G-13	COUNTY	E	WISTERIA LN	T-27	COUNTY
N	WILD DEER CT	G-9	COUNTY	S	WILLOW ST	V-15	BATTLEFIELD	S	WOLVERINE LN	Q-24	COUNTY
E	WILD HORSE DR	N-24;M-25	COUNTY	E	WILLOW ST	T-10,11	REPUBLIC	E	WOMMACK LN	E-29	COUNTY
W	WILD ROSE LN	L-3	COUNTY	S	WILLOW WATER LN	S-24	COUNTY	N	WOOD LN	B-27	FAIR GROVE
N	WILD WIND LN	J-26	COUNTY	S	WILLOW WAY	JA-28	STRAFFORD	E	WOOD OAKS ST	U-20	COUNTY
E	WILD WOODS LN	P-30	COUNTY	S	WILLOW WICK TRL	S-24	COUNTY	E	WOOD OAKS ST	U-20	SPRINGFIELD
N	WILDAN AV	K-21	SPRINGFIELD	N	WILLOWBROOK LN	H-16	COUNTY	E	WOOD ST	V-10	REPUBLIC

E WOODBINE CT .....JA-27 COUNTY  
 W WOODBINE RD .....H-2 ASH GROVE  
 E WOODBINE ST .....JA-21 COUNTY  
 W WOODBINE ST .....JA-18 COUNTY  
 E WOODBRIDGE ST .....S-23 COUNTY  
 S WOODBURY AV .....P,Q-23 COUNTY  
 S WOODBURY PL .....P-23 COUNTY  
 W WOODBURY ST .....R-16,17 COUNTY  
 S WOODCLIFFE DR .....U-22 COUNTY  
 S WOODFIELD AV .....U-17 COUNTY  
 S WOODFIELD PL .....U-17 COUNTY  
 E WOODFORD ST .....V-22 SPRINGFIELD  
 E WOODGATE ST .....S-20 SPRINGFIELD  
 W WOODHAVEN CT .....T-17 COUNTY  
 E WOODHAVEN PL .....T-21 SPRINGFIELD  
 W WOODHAVEN ST .....T-18 SPRINGFIELD  
 W WOODHILL CT .....U-18 COUNTY  
 E WOODHUE ST .....O-23 SPRINGFIELD  
 E WOODHURST ST .....R-20 SPRINGFIELD  
 W WOODLAND DR .....U-7 REPUBLIC  
 S WOODLAND HEIGHTS LN .....U-16 COUNTY  
 S WOODLAND HILLS AVE.....U,V-31 ROGERSVILLE  
 S WOODLAND LN .....V-24 COUNTY  
 E WOODLAND ST .....T-9 REPUBLIC  
 E WOODLAND ST .....R-19,24 SPRINGFIELD  
 W WOODLAND ST .....R-15 COUNTY  
 W WOODLAND ST .....R-17,19 SPRINGFIELD  
 S WOODLAND TRAIL AV .....S-24 COUNTY  
 E WOODLAWN CIR .....O-31 COUNTY  
 W WOODLAWN ST .....L-11 COUNTY  
 W WOODLAWN ST .....L-17,18 SPRINGFIELD  
 S WOODLET AVE.....O-13 COUNTY  
 E WOODMERE LN .....L-29 COUNTY  
 S WOODPOINTE AV .....T-18 SPRINGFIELD  
 W WOODRIDGE ST .....L-18 SPRINGFIELD  
 W WOODS END DR .....J-14 COUNTY  
 N WOODSEY LN.....C-20 COUNTY  
 W WOODSHILL CT .....P-15 COUNTY  
 S WOODSIDE CIR .....V-23 SPRINGFIELD  
 E WOODSIDE ST .....R-23 SPRINGFIELD  
 E WOODSIDE WY .....R-23 COUNTY  
 S WOODSMAN ST .....C-26 FAIR GROVE  
 S WOODSTOCK AV .....R-23 COUNTY  
 S WOODSTOCK AV .....R-23 SPRINGFIELD  
 S WOODSTOCK DR .....S-23 COUNTY  
 E WOODVIEW LN .....H-27 COUNTY  
 S WOODWARD AV .....Q-22 SPRINGFIELD  
 E WOODWARD ST .....A-5 WALNUT GROVE  
 E WOODWARD ST .....A-5 WALNUT GROVE  
 N WOODWIND LN .....D-19 COUNTY  
 E WOOGIE LN .....O-24 COUNTY  
 W WORLD MISSION AVE .....Q-15 COUNTY  
 E WORNALL PL .....T-21 SPRINGFIELD  
 N WREN RD .....H-11 WILLARD

S WRENWOOD DR .....JA-29 STRAFFORD  
 E WRIGHT ST .....J-12,13 WILLARD  
 W WRIGHT WOOD AV .....K-16 COUNTY  
 E WYATT LN .....J-24 COUNTY  
 N WYNWOOD AV .....U-10 REPUBLIC  
 W WYNWOOD DR .....L-10 COUNTY

- Y -

N YARBERRY AV .....N-23 SPRINGFIELD  
 N YARBERRY CT .....N-23 SPRINGFIELD  
 N YATES AV .....M-22 SPRINGFIELD  
 S YELLOWSTONE LN .....P-3 COUNTY  
 S YELLOWWOOD DR .....O-25 COUNTY  
 W YEW ST.....P-13 COUNTY  
 N YORK AV .....R-12 BROOKLINE  
 S YORK AV .....Q,T-15 COUNTY  
 S YORK AV .....O,S-15 SPRINGFIELD  
 S YORK CT .....O-15 SPRINGFIELD  
 N YORKSHIRE LN .....F-12 COUNTY  
 W YOUNG ST .....M-15 SPRINGFIELD  
 N YULAN DR .....M-15 SPRINGFIELD

- Z -

W ZACHERY ST .....B-26 FAIR GROVE  
 W ZACK LN .....R-17 COUNTY  
 S ZANE CT .....T-20 SPRINGFIELD  
 S ZARY LN.....P-13 COUNTY  
 W ZEPHYR LN .....G-18 COUNTY  
 S ZIMMER AVE.....Q-15 SPRINGFIELD  
 S ZION LN .....S-27 COUNTY  
 E ZOEY ST.....E-23 COUNTY  
 W ZURICH CIR .....T-11 COUNTY